

NOTICE!!

These documents have been scanned!

Do not place un-scanned documents beneath this notice!

Do not remove this notice from this file!

GPO Jacket No. 560-102
Print Order 61540
Rise Business Services, LLC
Job=AZ15 5/10/2019



Box Number= AZ15035



Claim Begin-End: AMC426147-AMC426150

1 Initial Receipt



AZ15035-20

AMC425596-AMC426147

**NO WARRANTY IS MADE BY BLM
FOR USE OF THE DATA FOR
PURPOSES NOT INTENDED BY BLM**

United States Department of the Interior
Bureau of Land Management
 LANDS/RECREATION & PLANNING
 ONE N CENTRAL AVE
 PHOENIX, AZ 85004 -2203
 Phone: 602-417-9200



Receipt

No: 2953870

Transaction #: 3041773	
Date of Transaction: 01/22/2014	
CUSTOMER:	
MARTIN FLAG 4815 SILVER CITY HWY NW DEMING,NM 88030-1637 US	

LINE #	QTY	DESCRIPTION	REMARKS	UNIT PRICE	TOTAL
1	4.00	LOCATABLE MINERALS / MINING CLAIMS-NEW,UNADJUD, ONE OR MORE AUTH NOS / NEW MINING CLAIM LOCATION FEE \$34 CASES: AMC426147/\$34.00, AMC426148/\$34.00, AMC426149/\$34.00, AMC426150/\$34.00		- n/a -	136.00
2	4.00	LOCATABLE MINERALS / MINING CLAIMS-NEW,UNADJUD, ONE OR MORE AUTH NOS / NEW MINING CLAIM PROCESSING FEE CASES: AMC426147/\$20.00, AMC426148/\$20.00, AMC426149/\$20.00, AMC426150/\$20.00		- n/a -	80.00
3	4.00	LOCATABLE MINERALS / MINING CLAIMS-NEW,UNADJUD, ONE OR MORE AUTH NOS / NEW MINING CLAIM MAINT FEE \$140 CASES: AMC426147/\$140.00, AMC426148/\$140.00, AMC426149/\$140.00, AMC426150/\$140.00		- n/a -	560.00
4	1.00	LOCATABLE MINERALS / MINING CLAIMS-NOT NEW-UNADJUD,ONE AUTH NO. ONLY / MINING CLAIM MONEY RECEIVED CASES: AMC426147/\$140.00	NEW ASSOC PLACER LOCATION	- n/a -	140.00
TOTAL:					\$916.00

PAYMENT INFORMATION

1	AMOUNT:	776.00	POSTMARKED:	01/13/2014
	TYPE:	CHECK	RECEIVED:	01/21/2014
	CHECK NO:	105856552725		
	NAME:	GOMEZ, HUGO C 4901 EL CAMINO REAL LAS CRUCES NM 88007-5369 US		
2	AMOUNT:	140.00	POSTMARKED:	01/13/2014
	TYPE:	CHECK	RECEIVED:	01/21/2014
	CHECK NO:	21403708863		
	NAME:	GOMEZ, HUGO C 4901 EL CAMINO REAL LAS CRUCES NM 88007-5369 US		

REMARKS

This receipt was generated by the automated BLM Collections and Billing System and is a paper representation of a portion of the official electronic record contained therein.

NOTICE!!

These documents have been scanned!

Do not place un-scanned documents beneath this notice!

Do not remove this notice from this file!

GPO Jacket No. 560-102
Print Order 61540
Rise Business Services, LLC
Job=AZ15 5/10/2019



Box Number= AZ15035



Claim Begin-End: AMC426147-AMC426150

2 Correspondence



AZ15035-20

AMC425596-AMC426147

AMC426147

July 30, 2014

ReAnn Myers
United States Department of Interior
Bureau Of Land Management
Arizona State Office
One North Central Avenue, Suite 800
Phonix Arizona, 85004-4427

Ref: (AMC426147- PLACER CLAIM), (LODE 1- AMC426149) & (LODE 2- AMC426150) GUARDIANS OF THE THUNDERBIRD.


Dear Ms. Myers,

As per our conversation on July 28, 2014 and with all that is at stake with our claim, my friends and I have decided to go ahead and (do away) with the aforementioned **PLACER CLAIM (AMC426147)**. I did call Gregory Briggs and Martin Flag and they both agreed that it would be best to close out our Placer Claim. We all agreed that we could still meet our objectives and still be in compliance with the Arizona Bureau of Land Management rules and regulations. Again, I want to thank your professionalism, kindness and great patience explaining to me what we had done wrong with our claim. Also attached to this document you will find our signatures and also the other two documents Lode 1 & 2 , where I did the corrections. They are **LODE #1,-AMC426149 AND -LODE#2 -AMC426150**. Again ReAnn, thank you so much for your assistance with this matter.

Sincerely,

Hugo C. Gomez

Hugo C. Gomez
4901 El Camino Real,
Las Cruces, New Mexico, 88007

Signature- 


Gregory Briggs
3875 Imperial Drive,
Las Cruces, New Mexico 88012

Signature- 

Martin Flag
4815 Silver City, HWY-NW,
Deming, New Mexico, 88030

Signature- 

RECEIVED
BLM AZ STATE OFFICE
2014 AUG -5 P 1:03
PHOENIX, ARIZONA

ENTERED
AUG 05 2014
BY: 

RELINQUISHMENT OF AMC426147
CORRECTED LOCATION NOTICE
RECEIVED AMC 426149, AMC426150

Hughes
4901 El Camino Real
Las Cruces, New Mexico
88007

U.S. POSTAGE
PAID
LAS CRUCES, NM
88001
AUG 01, 14
AMOUNT
\$1.19
00020209-10

UNITED STATES
POSTAL SERVICE

1000 85004

c/o
ReAnn Meyer
United States Department of Interior
Bureau of Land Management
Arizona State Office
One North Central Avenue, Suite 800
Phoenix Arizona
85004-4427

PHOENIX, ARIZONA
2014 AUG -5 P 1:03
RECEIVED
BLM AZ STATE OFFICE



United States Department of the Interior

BUREAU OF LAND MANAGEMENT

Arizona State Office

One North Central Avenue, Suite 800

Phoenix, Arizona 85004-4427

www.blm.gov/az/



JUL 18 2014

In Reply Refer To:
3800 (9310) RM
AMC426147

CERTIFIED MAIL - RETURN RECEIPT REQUESTED No. 7006 3450 0002 4719 4123

NOTICE

HUGO C. GOMEZ	:	This Notice Affects the Claims
4901 EL CAMINO REAL	:	Shown in the Block Below.
LAS CRUCES, NM 88007-5369	:	

AMC427149, AMC426150
GUARDIANS OF THE THUNDERBIRD (LODE #1),
GUARDIANS OF THE THUNDERBIRD (LODE #2)

Mining Claim Location Notice(s) – Amendment(s) Required

Pursuant to Title 43 Code of Federal Regulations (CFR) 3832.1, this office received your notices of location for recording mining claims. In accordance with 43 CFR 3832.12, the claims listed above cannot be accepted as filed and must be amended as noted below.

According to 43 CFR 3832.22(a), the dimensions of a lode claim cannot exceed 1500 feet in length and 600 feet in width (20.66 acres). Your claims are 1500 feet in width and therefore must be reduced to 600 feet in width to be in compliance with the regulations.

When amending a claim, you cannot take in any new ground. Amending the claim may result in a claim that contains significantly less acreage than was originally located. If you wish to retain the same acreage, you may want to relocate the claim(s) correctly, rather than amend the incorrectly located claim(s).

You must file an amendment for each claim listed above to correct the defects identified. There is a \$10 BLM processing fee for each amendment. We must receive the amendments within 30 days of your receipt of this notice. If the amendments are not received within the 30 day timeframe the mining claims will be declared null and void.

CORRECTED LOCATION NOTICES RECEIVED 8/5/14 AM

If additional information is required, please contact RéAnn Myers at 602-417-9413. Please include your AMC serial number(s) on all correspondence.

Sincerely,

A handwritten signature in cursive script, appearing to read "Rebecca Heick".

Rebecca Heick
Group Administrator
Lands and Minerals

UNITED STATES POSTAL SERVICE



First-Class Mail
Postage & Fees Paid
USPS
Permit No. G-10

• Sender: Please print your name, address, and ZIP+4 in this box •

**U.S. DEPARTMENT OF THE INTERIOR
BUREAU OF LAND MANAGEMENT
ARIZONA STATE OFFICE
ONE NORTH CENTRAL AVENUE, SUITE 800
PHOENIX, AZ 85004-4427**

SENDER: COMPLETE THIS SECTION

- Complete items 1, 2, and 3. Also complete item 4 if Restricted Delivery is desired.
- Print your name and address on the reverse so that we can return the card to you.
- Attach this card to the back of the mailpiece, or on the front if space permits.

1. Article Addressed to:

HUGO C. GOMEZ
4901 EL CAMINO REAL
LAS CRUCES NM 88007-5369
9310/RM/AMC426147

COMPLETE THIS SECTION ON DELIVERY

A. Signature Agent
Hugo Gomez Addressee

B. Received by (Printed Name) C. Date of Delivery
RECEIVED 7/24/14
BLM AZ STATE OFFICE

D. Is delivery address different from item 1? Yes
If YES, enter delivery address below: No

2014 JUL 28 4 24

PHOENIX ARIZONA

3. Service Type
 Certified Mail® Priority Mail Express™
 Registered Return Receipt for Merchandise
 Insured Mail Collect on Delivery

4. Restricted Delivery? (Extra Fee) Yes

2. Article Number

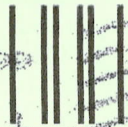
(Transfer from service label)

7006 3450 0002 4719 4123

UNITED STATES POSTAL SERVICE

EL PASO TX 79901


24 JUL 2014 PM 2 L



First-Class Mail
Postage & Fees Paid
USPS
Permit No. G-10

- Sender: Please print your name, address, and ZIP+4® in this box•

U.S. DEPARTMENT OF THE INTERIOR
BUREAU OF LAND MANAGEMENT
ARIZONA STATE OFFICE
ONE NORTH CENTRAL AVENUE, SUITE 800
PHOENIX, AZ 85004-4427



SENDER: COMPLETE THIS SECTION

- Complete items 1, 2, and 3. Also complete item 4 if Restricted Delivery is desired.
- Print your name and address on the reverse so that we can return the card to you.
- Attach this card to the back of the mailpiece, or on the front if space permits.

1. Article Addressed to:

HUGO C. GOMEZ
 4901 EL CAMINO REAL
 LAS CRUCES NM 88007-5369
 9310/RM/AMC426147


2. Article Number

(Transfer from service label)

7006 3450 0002 4719 4123

COMPLETE THIS SECTION ON DELIVERY

A. Signature

 
 Agent AddresseeB. Received by *(Printed Name)*

RECEIVED
 BLM AZ STATE OFFICE

C. Date of Delivery

7/24/14

D. Is delivery address different from item 1? YesIf YES, enter delivery address below: No

2014 JUL 28 P 4:24

PHOENIX, ARIZONA

3. Service Type

 Certified Mail® Priority Mail Express™ Registered Return Receipt for Merchandise Insured Mail Collect on Delivery4. Restricted Delivery? *(Extra Fee)* Yes



United States Department of the Interior



BUREAU OF LAND MANAGEMENT

Arizona State Office

One North Central Avenue, Suite 800

Phoenix, Arizona 85004-4427

www.blm.gov/az/

JUL 18 2014

In Reply Refer To:
3800 (9310) RM
AMC426147

CERTIFIED MAIL - RETURN RECEIPT REQUESTED No. 7006 3450 0002 4719 4123

NOTICE

HUGO C. GOMEZ	:	This Notice Affects the Claims
4901 EL CAMINO REAL	:	Shown in the Block Below.
LAS CRUCES, NM 88007-5369	:	

AMC426147
GUARDIANS OF THE THUNDERBIRD

Mining Claim Location Notice(s) – Amendment(s) Required

Pursuant to Title 43 Code of Federal Regulations (CFR) 3832.1, this office received your notices of location for recording mining claims. In accordance with 43 CFR 3832.12, the claims listed above cannot be accepted as filed and must be amended as noted below.

1. The placer mining claims listed above are located diagonally and do not conform to the U.S. Public Land Survey System and its rectangular subdivisions, as required.
2. The dimensions of the placer mining claim listed above are not in conformance with the U.S. Public Land Survey System and its rectangular subdivisions. For example, using the rectangular survey system the correct dimensions for a 20 acre placer claim would be 1320 x 660, and a 40 acre claim would be 1320 x 1320.

In accordance with 43 CFR 3832.12(c) (1), you must describe placer claims by aliquot part and complete lots using the U.S. Public Land Survey System and its rectangular subdivisions except when placer claims are (i) On unsurveyed Federal lands; (ii) Gulch or bench placer claims; or (iii) Bounded by other mining claims or nonmineral lands. If one of these situations exists you must describe the lands by protracted survey or by metes and bounds.

Additionally, 43 CFR 3832.12(a) states your description of the land must be as compact and regular in form as reasonably possible and should conform to the U.S. Public Land Survey System and its rectangular subdivisions as much as possible.

RELINQUISHED 8/5/14 PM

The amendment must provide one of the following:

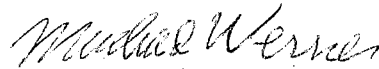
1. Identify which situation exists to require a placer to be located by metes and bounds and provide a metes and bounds description; or
2. Locate the mining claim using the U.S. Public Land Survey System and its rectangular subdivisions and describe the mining claim by aliquot parts and complete lots.

When amending a claim, you cannot take in any new ground. If the claim is to be described by aliquot parts and complete lots, this may result in a claim that contains significantly less acreage than was originally located. If you wish to retain the same acreage, you may want to relocate the claim(s) correctly, rather than amend the incorrectly located claim(s).

There is a \$10 Bureau of Land Management processing fee for each amendment. We must receive the amendments within 30 days of your receipt of this notice. If the amendments are not received within the 30-day timeframe the mining claims will be declared null and void.

If additional information is required, please contact RéAnn Myers at 602-417-9413. Please include your AMC serial number(s) on all correspondence.

Sincerely,



Rebecca Heick
Group Administrator
Lands and Minerals

Enclosure(s)



United States Department of the Interior



BUREAU OF LAND MANAGEMENT

Arizona State Office

One North Central Avenue, Suite 800

Phoenix, Arizona 85004-4427

www.blm.gov/az/

JUL 18 2014

In Reply Refer To:

3800 (9310) RM

AMC426147

CERTIFIED MAIL - RETURN RECEIPT REQUESTED No. 7006 3450 0002 4719 4147

NOTICE

GREGORY BRIGGS	:	This Notice Affects the Claims
3875 IMPERIAL DR.	:	Shown in the Block Below.
LAS CRUCES, NM 88012-0686	:	

AMC426149, AMC426150
 GUARDIANS OF THE THUNDERBIRD (LODE #1),
 GUARDIANS OF THE THUNDERBIRD (LODE #2)

Mining Claim Location Notice(s) – Amendment(s) Required

Pursuant to Title 43 Code of Federal Regulations (CFR) 3832.1, this office received your notices of location for recording mining claims. In accordance with 43 CFR 3832.12, the claims listed above cannot be accepted as filed and must be amended as noted below.

According to 43 CFR 3832.22(a), the dimensions of a lode claim cannot exceed 1500 feet in length and 600 feet in width (20.66 acres). Your claims are 1500 feet in width and therefore must be reduced to 600 feet in width to be in compliance with the regulations.

When amending a claim, you cannot take in any new ground. Amending the claim may result in a claim that contains significantly less acreage than was originally located. If you wish to retain the same acreage, you may want to relocate the claim(s) correctly, rather than amend the incorrectly located claim(s).

You must file an amendment for each claim listed above to correct the defects identified. There is a \$10 BLM processing fee for each amendment. We must receive the amendments within 30 days of your receipt of this notice. If the amendments are not received within the 30 day timeframe the mining claims will be declared null and void.

CORRECTED LOCATION NOTICES RECEIVED 8/6/14 RM


If additional information is required, please contact RéAnn Myers at 602-417-9413. Please include your AMC serial number(s) on all correspondence.

Sincerely,

A handwritten signature in cursive script, appearing to read "Rebecca Heick".

Rebecca Heick
Group Administrator
Lands and Minerals

UNITED STATES POSTAL SERVICE



First-Class Mail
Postage & Fees Paid
USPS
Permit No. G-10

• Sender: Please print your name, address, and ZIP+4 in this box •

**U.S. DEPARTMENT OF THE INTERIOR
BUREAU OF LAND MANAGEMENT
ARIZONA STATE OFFICE
ONE NORTH CENTRAL AVENUE, SUITE 800
PHOENIX, AZ 85004-4427**

SENDER: COMPLETE THIS SECTION

- Complete items 1, 2, and 3. Also complete item 4 if Restricted Delivery is desired.
- Print your name and address on the reverse so that we can return the card to you.
- Attach this card to the back of the mailpiece or on the front if space permits.

1. Article Addressed to:

GREGORY BRIGGS
3875 IMPERIAL DR.
LAS CRUCES NM 88012-0686
9310/RM/AMC426147

2014 JUL 28

PHOENIX, ARIZONA

COMPLETE THIS SECTION ON DELIVERY

A. Signature

X *Gregory Briggs*

- Agent
- Addressee

B. Received by (Printed Name)

Gregory Briggs

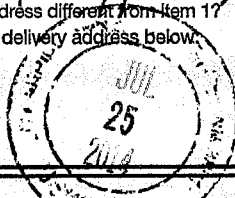
C. Date of Delivery

7/25/14

D. Is delivery address different from item 1? Yes No

If YES, enter delivery address below.

P 4: 23



3. Service Type

- Certified Mail®
- Priority Mail Express™
- Registered
- Return Receipt for Merchandise
- Insured Mail
- Collect on Delivery


4. Restricted Delivery? (Extra Fee) Yes No

2. Article Number

(Transfer from service label)

7006 3450 0002 4719 4147


UNITED STATES POSTAL SERVICE



First-Class Mail
Postage & Fees Paid
USPS
Permit No. G-10

- Sender: Please print your name, address, and ZIP+4® in this box•

U.S. DEPARTMENT OF THE INTERIOR
BUREAU OF LAND MANAGEMENT
ARIZONA STATE OFFICE
ONE NORTH CENTRAL AVENUE, SUITE 800
PHOENIX, AZ 85004-4427




SENDER: COMPLETE THIS SECTION

COMPLETE THIS SECTION ON DELIVERY

- Complete items 1, 2, and 3. Also complete item 4 if Restricted Delivery is desired.
- Print your name and address on the reverse so that we can return the card to you.
- Attach this card to the back of the mailpiece, or on the front if space permits.

1. Article Addressed to:

MARTIN FLAG
 4815 SILVER CITY HWY NW
 DEMING NM 88030-1637
 9310/RM/AMC426147



A. Signature

X *Martin Flag* Agent
 Addressee

B. Received by (Printed Name)

C. Date of Delivery

Martin Flag Yes
 7-25-14 No

D. Is delivery address different from item 1? Yes
 If YES, enter delivery address below: No

2014 JUL 28 P 4:23
 PHOENIX, ARIZONA

3. Service Type

- Certified Mail® Priority Mail Express™
- Registered Return Receipt for Merchandise
- Insured Mail Collect on Delivery

4. Restricted Delivery? (Extra Fee) Yes

2. Article Number
 (Transfer from service label)

7006 3450 0002 4719 4130



United States Department of the Interior



BUREAU OF LAND MANAGEMENT
Arizona State Office
One North Central Avenue, Suite 800
Phoenix, Arizona 85004-4427
www.blm.gov/az/

JUL 18 2014

In Reply Refer To:
3800 (9310) RM
AMC426147

CERTIFIED MAIL - RETURN RECEIPT REQUESTED No. 7006 3450 0002 4719 4130

NOTICE

MARTIN FLAG : This Notice Affects the Claims
4815 SILVER CITY HWY NW : Shown in the Block Below.
DEMING, NM 88030-1637 :

AMC426147
GUARDIANS OF THE THUNDERBIRD

Mining Claim Location Notice(s) – Amendment(s) Required

Pursuant to Title 43 Code of Federal Regulations (CFR) 3832.1, this office received your notices of location for recording mining claims. In accordance with 43 CFR 3832.12, the claims listed above cannot be accepted as filed and must be amended as noted below.

1. The placer mining claims listed above are located diagonally and do not conform to the U.S. Public Land Survey System and its rectangular subdivisions, as required.
2. The dimensions of the placer mining claim listed above are not in conformance with the U.S. Public Land Survey System and its rectangular subdivisions. For example, using the rectangular survey system the correct dimensions for a 20 acre placer claim would be 1320 x 660, and a 40 acre claim would be 1320 x 1320.

In accordance with 43 CFR 3832.12(c) (1), you must describe placer claims by aliquot part and complete lots using the U.S. Public Land Survey System and its rectangular subdivisions except when placer claims are (i) On unsurveyed Federal lands; (ii) Gulch or bench placer claims; or (iii) Bounded by other mining claims or nonmineral lands. If one of these situations exists you must describe the lands by protracted survey or by metes and bounds.

Additionally, 43 CFR 3832.12(a) states your description of the land must be as compact and regular in form as reasonably possible and should conform to the U.S. Public Land Survey System and its rectangular subdivisions as much as possible.

RELENGISHED 8/5/14 PM

The amendment must provide one of the following:


1. Identify which situation exists to require a placer to be located by metes and bounds and provide a metes and bounds description; or
2. Locate the mining claim using the U.S. Public Land Survey System and its rectangular subdivisions and describe the mining claim by aliquot parts and complete lots.

When amending a claim, you cannot take in any new ground. If the claim is to be described by aliquot parts and complete lots, this may result in a claim that contains significantly less acreage than was originally located. If you wish to retain the same acreage, you may want to relocate the claim(s) correctly, rather than amend the incorrectly located claim(s).

There is a \$10 Bureau of Land Management processing fee for each amendment. We must receive the amendments within 30 days of your receipt of this notice. If the amendments are not received within the 30-day timeframe the mining claims will be declared null and void.

If additional information is required, please contact RéAnn Myers at 602-417-9413. Please include your AMC serial number(s) on all correspondence.

Sincerely,



Rebecca Heick
Group Administrator
Lands and Minerals

Enclosure(s)

UNITED STATES POSTAL SERVICE

EL PASO TX 750

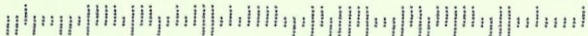
25 JUL 2019 PM 1 T



First-Class Mail
Postage & Fees Paid
USPS
Permit No. G-10

- Sender: Please print your name, address, and ZIP+4® in this box•

U.S. DEPARTMENT OF THE INTERIOR
BUREAU OF LAND MANAGEMENT
ARIZONA STATE OFFICE
ONE NORTH CENTRAL AVENUE, SUITE 800
PHOENIX, AZ 85004-4427



SENDER: COMPLETE THIS SECTION

- Complete items 1, 2, and 3. Also complete item 4 if Restricted Delivery is desired.
- Print your name and address on the reverse so that we can return the card to you.
- Attach this card to the back of the mailpiece, or on the front if space permits.

1. Article Addressed to:

GREGORY BRIGGS
 3875 IMPERIAL DR.
 LAS CRUCES NM 88012-0686
 9310/RM/AMC426147

RECEIVED
 BLMAZ ST
 2014 JUL 28
 PHOENIX, ARIZONA

COMPLETE THIS SECTION ON DELIVERY

A. Signature

X *Gregory Briggs*

- Agent
- Addressee

B. Received by (Printed Name)

Gregory Briggs


C. Date of Delivery

7/25/14

D. Is delivery address different from item 1? Yes

If YES, enter delivery address below: No

P 4: 23



3. Service Type

- Certified Mail®
- Priority Mail Express™
- Registered
- Return Receipt for Merchandise
- Insured Mail
- Collect on Delivery

4. Restricted Delivery? (Extra Fee)

Yes

2. Article Number
(Transfer from service label)

7006 3450 0002 4719 4147



United States Department of the Interior



BUREAU OF LAND MANAGEMENT

Arizona State Office

One North Central Avenue, Suite 800

Phoenix, Arizona 85004-4427

www.blm.gov/az/

JUL 18 2014

In Reply Refer To:
3800 (9310) RM
AMC426147

CERTIFIED MAIL - RETURN RECEIPT REQUESTED No. 7006 3450 0002 4719 4147

NOTICE

GREGORY BRIGGS	:	This Notice Affects the Claims
3875 IMPERIAL DR.	:	Shown in the Block Below.
LAS CRUCES, NM 88012-0686	:	

AMC426147
GUARDIANS OF THE THUNDERBIRD

Mining Claim Location Notice(s) – Amendment(s) Required

Pursuant to Title 43 Code of Federal Regulations (CFR) 3832.1, this office received your notices of location for recording mining claims. In accordance with 43 CFR 3832.12, the claims listed above cannot be accepted as filed and must be amended as noted below.

1. The placer mining claims listed above are located diagonally and do not conform to the U.S. Public Land Survey System and its rectangular subdivisions, as required.
2. The dimensions of the placer mining claim listed above are not in conformance with the U.S. Public Land Survey System and its rectangular subdivisions. For example, using the rectangular survey system the correct dimensions for a 20 acre placer claim would be 1320 x 660, and a 40 acre claim would be 1320 x 1320.

In accordance with 43 CFR 3832.12(c) (1), you must describe placer claims by aliquot part and complete lots using the U.S. Public Land Survey System and its rectangular subdivisions except when placer claims are (i) On unsurveyed Federal lands; (ii) Gulch or bench placer claims; or (iii) Bounded by other mining claims or nonmineral lands. If one of these situations exists you must describe the lands by protracted survey or by metes and bounds.

Additionally, 43 CFR 3832.12(a) states your description of the land must be as compact and regular in form as reasonably possible and should conform to the U.S. Public Land Survey System and its rectangular subdivisions as much as possible.

RELINQUISHED 8/6/14 RM

The amendment must provide one of the following:

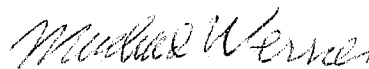
1. Identify which situation exists to require a placer to be located by metes and bounds and provide a metes and bounds description; or
2. Locate the mining claim using the U.S. Public Land Survey System and its rectangular subdivisions and describe the mining claim by aliquot parts and complete lots.

When amending a claim, you cannot take in any new ground. If the claim is to be described by aliquot parts and complete lots, this may result in a claim that contains significantly less acreage than was originally located. If you wish to retain the same acreage, you may want to relocate the claim(s) correctly, rather than amend the incorrectly located claim(s).

There is a \$10 Bureau of Land Management processing fee for each amendment. We must receive the amendments within 30 days of your receipt of this notice. If the amendments are not received within the 30-day timeframe the mining claims will be declared null and void.

If additional information is required, please contact RéAnn Myers at 602-417-9413. Please include your AMC serial number(s) on all correspondence.

Sincerely,



Rebecca Heick
Group Administrator
Lands and Minerals

Enclosure(s)



United States Department of the Interior

BUREAU OF LAND MANAGEMENT
Arizona State Office
One North Central Avenue, Suite 800
Phoenix, Arizona 85004-4427
www.blm.gov/az/



JUL 18 2014

In Reply Refer To:
3800 (9310) RM
AMC426147

CERTIFIED MAIL - RETURN RECEIPT REQUESTED No. 7006 3450 0002 4719 4130

NOTICE

MARTIN FLAG : This Notice Affects the Claims
4815 SILVER CITY HWY NW : Shown in the Block Below.
DEMING, NM 88030-1637 :

AMC426149, AMC426150
GUARDIANS OF THE THUNDERBIRD (LODE #1),
GUARDIANS OF THE THUNDERBIRD (LODE #2)

Mining Claim Location Notice(s) – Amendment(s) Required

Pursuant to Title 43 Code of Federal Regulations (CFR) 3832.1, this office received your notices of location for recording mining claims. In accordance with 43 CFR 3832.12, the claims listed above cannot be accepted as filed and must be amended as noted below.

According to 43 CFR 3832.22(a), the dimensions of a lode claim cannot exceed 1500 feet in length and 600 feet in width (20.66 acres). Your claims are 1500 feet in width and therefore must be reduced to 600 feet in width to be in compliance with the regulations.

When amending a claim, you cannot take in any new ground. Amending the claim may result in a claim that contains significantly less acreage than was originally located. If you wish to retain the same acreage, you may want to relocate the claim(s) correctly, rather than amend the incorrectly located claim(s).

You must file an amendment for each claim listed above to correct the defects identified. There is a \$10 BLM processing fee for each amendment. We must receive the amendments within 30 days of your receipt of this notice. If the amendments are not received within the 30 day timeframe the mining claims will be declared null and void.

CORRECTED LOCATION NOTICES RECEIVED 8/15/14 PM

If additional information is required, please contact RéAnn Myers at 602-417-9413. Please include your AMC serial number(s) on all correspondence.

Sincerely,

A handwritten signature in cursive script, appearing to read "Rebecca Heick".

Re
Rebecca Heick
Group Administrator
Lands and Minerals

UNITED STATES POSTAL SERVICE



First-Class Mail
Postage & Fees Paid
USPS
Permit No. G-10

• Sender: Please print your name, address, and ZIP+4 in this box •

**U.S. DEPARTMENT OF THE INTERIOR
BUREAU OF LAND MANAGEMENT
ARIZONA STATE OFFICE
ONE NORTH CENTRAL AVENUE, SUITE 800
PHOENIX, AZ 85004-4427**

SENDER: COMPLETE THIS SECTION

- Complete items 1, 2, and 3. Also complete item 4 if Restricted Delivery is desired.
- Print your name and address on the reverse so that we can return the card to you.
- Attach this card to the back of the mailpiece or on the front if space permits.

1. Article Addressed to:

MARTIN FLANNERY
4815 SILVER CITY HWY NW
DEMING NM 88030-1637
9310/RM/AMC426147

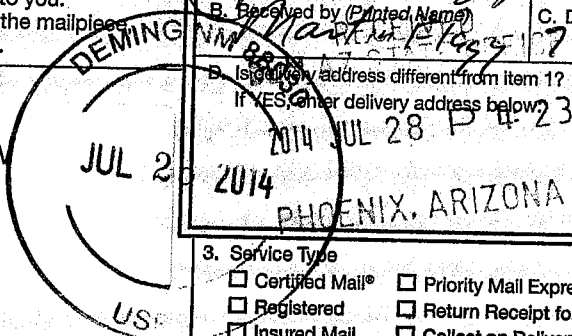
COMPLETE THIS SECTION ON DELIVERY

A. Signature Agent
 Addressee
Mart Flannery

B. Received by (Printed Name) Agent
 Addressee
Mart Flannery

C. Date of Delivery
7-25-14

D. Is delivery address different from item 1? Yes
 If YES, enter delivery address below No



3. Service Type

- Certified Mail®
- Priority Mail Express™
- Registered
- Return Receipt for Merchandise
- Insured Mail
- Collect on Delivery

4. Restricted Delivery? (Extra Fee) Yes

2. Article Number

(Transfer from service label)

7006 3450 0002 4719 4130

NOTICE!!

These documents have been scanned!

Do not place un-scanned documents beneath this notice!

Do not remove this notice from this file!

GPO Jacket No. 560-102
Print Order 61540
Rise Business Services, LLC
Job=AZ15 5/10/2019



Box Number= AZ15035



Claim Begin-End: AMC426147-AMC426150

3 Transfers



AZ15035-20

AMC425596-AMC426147

**NO
DOCUMENTS
FOUND**

NO DOCUMENTS FOUND
NO DOCUMENTS FOUND

NOTICE!!

These documents have been scanned!

Do not place un-scanned documents beneath this notice!

Do not remove this notice from this file!

GPO Jacket No. 560-102
Print Order 61540
Rise Business Services, LLC
Job=AZ15 5/10/2019



Box Number= AZ15035



Claim Begin-End: AMC426147-AMC426150

4 Miscellaneous



AZ15035-20

AMC425596-AMC426147

**NO
DOCUMENTS
FOUND**

NO DOCUMENTS FOUND
NO DOCUMENTS FOUND

NOTICE!!

These documents have been scanned!

Do not place un-scanned documents beneath this notice!

Do not remove this notice from this file!

GPO Jacket No. 560-102
Print Order 61540
Rise Business Services, LLC
Job=AZ15 5/10/2019




Box Number= AZ15035



Claim Begin-End: AMC426147-AMC426150

5 Annual Filings



AZ15035-20

AMC425596-AMC426147

DEPARTMENT OF THE INTERIOR
BUREAU OF LAND MANAGEMENT
MINING CLAIMS

Run Date/Time: 8/20/2018

MC Maintenance Fees Paid Through the BLM Pay Portal
(by Date Paid)

Page 207 Of 316

CBS Receipt: 4235455

Agency Tracking ID: 1534273919

Assessment Year: 2019

Paid On: 8/14/2018

Printed For Lead File # AMC426147

Number of BLM Serial Nr: 3

Total Amount Paid: \$465.00

Claim Name	BLM Serial No	Lead File No	Amount Paid
GUARDIANSOFTHETHUNDE	AMC426148	AMC426147	\$155.00
GUARDIANSOFTHETHUNDE	AMC426149	AMC426147	\$155.00
GUARDIANSOFTHETHUNDE	AMC426150	AMC426147	\$155.00

United States Department of the Interior

Bureau of Land Management
 BUSINESS & SUPPORT SVCS DIV
 ONE N CENTRAL AVE SUITE 800
 PHOENIX, AZ 85004 -4427
 Phone: 602-417-9200

Receipt

No: 4235455

Transaction #: 4350816	
Date of Transaction: 08/14/2018	
CUSTOMER:	
GREGORY BRIGGS 3875 IMPERIAL DR LAS CRUSES,NM 88012 US	

LINE #	QTY	DESCRIPTION	REMARKS	UNIT PRICE	TOTAL
1	1.00	LOCATABLE MINERALS / MINING CLAIMS- NOT NEW-UNADJUD,ONE AUTH NO. ONLY / MINING CLAIM MONEY RECEIVED CASES: AMC426148/\$465.00		- n/a -	465.00
TOTAL:					\$465.00

PAYMENT INFORMATION				
NOTE: Items will appear on credit card statement as "BLM O Mining Claim".				
1	AMOUNT:	465.00	POSTMARKED:	N/A
	TYPE:	CREDIT CARD	RECEIVED:	08/14/2018
	NAME:	GREGORY BRIGGS 3875 IMPERIAL DR LAS CRUSES NM 88012 US		
	CARD NO:	XXXXXXXXXXXX8388	AUTH CODE:	09730A
	NAME ON CARD:	GREGORY BRIGGS		
	SIGNATURE:			

REMARKS

This receipt was generated by the automated BLM Collections and Billing System and is a paper representation of a portion of the official electronic record contained therein.



When Recorded Return Document to:

Gregory Briggs
3875 Imperial DR
LAS CRUCES, NM. 88012

AMC 426147

Check here is this is a change of address.

Telephone: 575-375-0792

E-mail address: gbrks1124@yahoo.com


AFFIDAVIT OF PERFORMANCE OF ANNUAL WORK

1. State of Arizona, County of Greenlee ss:

2. I (Name) Gregory Briggs

3. Reside at (Address) 3875 Imperial DR

City LAS CRUCES County DAVA ANA



State NM Zip 88012 being duly sworn, depose and say that I am a citizen of the United States, more than eighteen years of age, and that all of the facts set forth in this affidavit, subject to the provisions and penalties of 18 U.S.C. 1001 pertaining to the filing of false, fictitious, or fraudulent statements with the United States, are true and correct according to the best of my knowledge, information and belief.

4. Owner's name and address (If not shown in Items 1-3 above). MARTIN FLAGG III, 4851 Silver City Hwy NW Deming NM 88050, Hugo Gomez P.O. Box 8554 Las Cruces NM 87937

5. That I am personally acquainted with the mining claim(s). The work and improvements were made by and at the expense of the owner(s) of said claim(s). Said contiguous group of claims, listed on this document, are situated in the

(optional) Mining District; Greenlee County, Arizona.

Line No.	AMC NUMBER	CLAIM/SITE NAME	COUNTY RECORDER DATA (If available)	TWP	RNG	SEC
1	426149	Guardians of the Thunder Bird	Greenlee	2S	30E	22
2	426148	Guardians of the Thunder Bird.	Greenlee	2S	30E	22
3	426150	Guardians of the Thunder Bird	Greenlee	2S	30E	22
4						
5						
6						

ENTERED
OCT 10 2017
BY: AT

AFFIDAVIT OF PERFORMANCE OF ANNUAL WORK – page 2

RECEIVED
 BLM AZ STATE OFFICE
 2017 SEP 28 P 2:56
 PHOENIX, ARIZONA

BLM
Date
Stamp

7					
8					
9					
10					

6. That between the dates starting at 12 o'clock noon on September 1, 20 16 and ending at 12 o'clock noon on September 1, 20 17 at least \$ 210.⁰⁰ dollars worth of work and improvements were done and performed upon said claim(s) or upon one or more of a contiguous group of claims for the benefit of all, wholly or partly outside of a contiguous group of claims for the benefit of all, not including the location work.

7. That the following persons were employed to perform the work and improvements described herein: _____

Gregory Briggs

8. That the work and improvements performed were: Clearing Trail, Claim Maintenance,

Markers, Dry Washing


9. Dated: 7/6/17 Signature: Chauncey Vasquez

SUBSCRIBED AND SWORN TO before me, a Notary Public, this 10th day of July 2017

By: Gregory M Briggs

Notary Public _____

My Commission Expires 3-21-21



No. of Claims: 3 x \$10 = 30.00
 Check No.: 3000 Init. HVV
 Receipt No.: 3986840
 For BLM Use Only


Bureau of Land Management
Arizona State Office
www.blm.gov/az

B

Gregory Briggs
3875 Imperial Dr
Las Cruces, NM 88012-0686



1000



85004

U.S. POSTAGE
PAID
LAS CRUCES, NM
88011
SEP 25, 17
AMOUNT

\$0.49

R2304E106886-16

RECEIVED
BLM STATE OFFICE


2017 SEP 28 P 2:55

PHOENIX, ARIZONA

United States Department of Interior
Bureau of Land Management
Arizona State office
One North Central Avenue Suite 800
Phoenix, Arizona. 85004-4427

FIRST CLASS

8500484427 CO41



United States Department of the Interior
Bureau of Land Management
 DIV OF LANDS, MINRLS & ENERGY
 ONE N CENTRAL AVE
 PHOENIX, AZ 85004 -4427
 Phone: 602-417-9200

Receipt

No: 3986840

Transaction #: 4097062	
Date of Transaction: 09/29/2017	
CUSTOMER:	
GREGORY M BRIGGS 3875 IMPERIAL DR LAS CRUCES, NM 88012-0686 US	

LINE #	QTY	DESCRIPTION	REMARKS	UNIT PRICE	TOTAL
1	1.00	LOCATABLE MINERALS / MINING CLAIMS- NOT NEW-UNADJUD, ONE AUTH NO. ONLY / MINING CLAIM MONEY RECEIVED CASES: AMC426149/\$30.00	POL 2017/3	- n/a -	30.00
TOTAL:					\$30.00

PAYMENT INFORMATION			
1	AMOUNT:	30.00	POSTMARKED: 09/25/2017
	TYPE:	CHECK	RECEIVED: 09/28/2017
	CHECK NO:	3000	
	NAME:	BRIGGS, GREGORY 3875 IMPERIAL DR LAS CRUCES NM 88012-0686 US	

REMARKS

This receipt was generated by the automated BLM Collections and Billing System and is a paper representation of a portion of the official electronic record contained therein.

Form 3830-2
(October 2013)

UNITED STATES
DEPARTMENT OF THE INTERIOR
BUREAU OF LAND MANAGEMENT **325**

MAINTENANCE FEE WAIVER CERTIFICATION

FORM APPROVED
OMB NO. 1004-0114
Expires: October 31, 2016

426147

SEE INSTRUCTIONS ON PAGE 2

- This small miner waiver is filed for the assessment year beginning on September 1, 2016 and ending on September 1, 2017.
- The undersigned and all related parties owned ten or fewer mining claims, mill, or tunnel sites located and maintained on Federal lands in the United States of America on September 1, 2015.
- The undersigned have performed the assessment work required by law for each mining claim listed prior to filing this waiver and understand that by filing this form, the undersigned must file an affidavit of assessment work with the Bureau of Land Management (BLM) by the December 30th following the filing of this waiver.
- The undersigned understand that if the assessment work obligation has not yet come due under 30 U.S.C. 28 (for those claims in their first assessment year only), a notice of intent to hold reciting this condition must be recorded by the December 30th following the filing of this waiver.
- The undersigned understand that mill and tunnel sites may also be listed on this waiver and be waived from payment of the maintenance fee, and that a notice of intent to hold for these sites is required to be filed with the BLM by the December 30th following the filing of this waiver.
- The undersigned understand and acknowledge that pursuant to 43 U.S.C. 1212 and 18 U.S.C. 1001, the filing or recording of a false, fictitious, or fraudulent document with the BLM may result in a fine of up to \$250,000, a prison term not to exceed five years, or both.
- The mining claims, mill or tunnel sites for which this waiver from payment of the maintenance fees is requested are:

CLAIM OR SITE NAME	BLM RECORDATION SERIAL NUMBER
1. <u>Guardians of The Thunder Bird (Lond 1)</u>	<u>AMC 426149</u> ✓
2. <u>Guardians of The Thunder Bird (Lond 2)</u>	<u>AMC 426150</u>
3. <u>Guardians of The Thunder Bird (Tunnel)</u>	<u>AMC 426148</u>
4.	
5.	
6.	
7.	
8.	
9.	
10.	

RECEIVED
BLM AZ STATE OFFICE
2016 AUG 18 10:25 AM
PHOENIX, ARIZONA

The owner(s) (claimants) of the above mining claims and sites are:

Gregory Briggs
(Owner's Name - Please Print)
3875 IMPERIAL DRIVE ✓
(Owner's Mailing Address)

Gregory Briggs
(Owner's Signature)
LAS CRUCES NM 88012
(City) (State) (Zip Code)

MARTIN FLAGG III
(Owner's Name - Please Print)
4815 SILVER CITY HWY NW ✓
(Owner's Mailing Address)

Martin Flagg III 8/5/2016
(Owner's Signature)
DEMING NM 88050
(City) (State) (Zip Code)

HUGO GOMEZ
(Owner's Name - Please Print)
P.O. BOX 8554 ✓
(Owner's Mailing Address)

Hugo Gomez 8/05/2016
(Owner's Signature)
LAS CRUCES NM 87937
(City) (State) (Zip Code)

AC 483 (2011)
ENTERED SEP 07 2016
PB

(Owner's Name - Please Print)

(Owner's Mailing Address)

(Owner's Signature)

(City) (State) (Zip Code)

(Owner's Name - Please Print)

(Owner's Signature)

(Owner's Mailing Address)

(City)

(State)

(Zip Code)

(Owner's Name - Please Print)

(Owner's Signature)

(Owner's Mailing Address)

(City)

(State)

(Zip Code)

(Owner's Name - Please Print)

(Owner's Signature)

(Owner's Mailing Address)

(City)

(State)

(Zip Code)

(Owner's Name - Please Print)

(Owner's Signature)

(Owner's Mailing Address)

(City)

(State)

(Zip Code)

PHOENIX, ARIZONA
2016 AUG 18 P 2 54
RECEIVED
BLM AZ STATE OFFICE

18 U.S.C. 1001 and 43 U.S.C. 1212 make it a crime for any person knowingly and willfully to make to any department or agency of the United States any false, fictitious or fraudulent statements or representations as to any matter within its jurisdiction.

INSTRUCTIONS

1. This certification is made under the provisions of 43 U.S.C. § 1744 and 30 U.S.C. §28-28k and the regulations thereunder (43 CFR Part 3830).
2. The claimant(s) must fill in the dates in paragraph 1 for the beginning and ending of the assessment year for which this waiver is sought.
3. The claimant(s) must fill in the date in paragraph 2 for the beginning of the assessment year for which this waiver is sought.
4. All claim and site names and BLM serial numbers must be listed for the mining claims, mill sites, and tunnel sites for which the waiver is sought.
5. All owners of the mining claims, mill sites, and tunnel sites and their addresses must be given.
6. This waiver form must be signed by all the claimants or their designated agent, in original form. If an agent is designated, a notarized designation of agent, signed by all of the claimants with proper address given, must be submitted with this waiver.
7. This form must be filed no later than September 1st for the upcoming assessment year in the BLM State Office where the mining claims or sites are recorded, or the waiver cannot be granted by the BLM. (Example: To obtain a waiver for the assessment year 2012, which begins on September 1, 2011, you must qualify for and file for a waiver no later than September 1, 2011, in the proper BLM State Office.)
8. For all mining claims which require assessment work, you must record an affidavit of labor on or before the December 30th immediately following the filing of this waiver. For all other mining claims or sites waived, you must record a notice of intent to hold on or before the December 30th immediately following the filing of this waiver.
9. Mill and tunnel sites may also be listed on this waiver and be waived from payment of the maintenance fee. A notice of intent to hold for these sites is required to be filed by the December 30th following the filing of this waiver.

FOR OFFICIAL USE ONLY



2016-00583

Page 1 of


Requested

Gregory Briggs

Berta Manuz Recorder, Greenlee County, AZ

08-08-2016 09:24 AM Recording Fee \$15.00

426147



GREENLEE COUNTY RECORDER

P.O. Box 1625 - Clifton, Arizona 85533

MAINTENANCE FEE

CAPTION

COVER SHEET

DO NOT REMOVE

This is part of an official document.

PHOENIX, ARIZONA

2016 AUG 18 P 2:54

RECEIVED
BLM AZ STATE OFFICE


When Recorded Return Document to:
Gregory Briggs
3875 IMPERIAL DRIVE
LAS CRUCES NM, 88012

Check here is this is a change of address.
 Telephone: 575-373-0292
 E-mail address: gbriggs1124@yphoo.com



AFFIDAVIT OF PERFORMANCE OF ANNUAL WORK

1. State of Arizona, County of Greenlee ss:
 2. I (Name) Gregory Briggs
 3. Reside at (Address) 3875 Imperial Dr.
 City LAS CRUCES County DONA ANNA




State NM Zip 88012 being duly sworn, depose and say that I am a citizen of the United States, more than eighteen years of age, and that all of the facts set forth in this affidavit, subject to the provisions and penalties of 18 U.S.C. 1001 pertaining to the filing of false, fictitious, or fraudulent statements with the United States, are true and correct according to the best of my knowledge, information and belief.

4. Owner's name and address (if not shown in Items 1-3 above). MARTIN FLAGG III 4851 SILVERCITY HWY NW
DEMING NM 88050, HUGO GOMEZ P.O. Box 8554 LAS CRUCES NM 87937

5. That I am personally acquainted with the mining claim(s). The work and improvements were made by and at the expense of the owner(s) of said claim(s). Said contiguous group of claims, listed on this document, are situated in the
 (optional) Mining District; Greenlee County, Arizona.

Line No.	AMC NUMBER	CLAIM/SITE NAME	COUNTY RECORDER DATA (If available)	TWP	RNG	SEC
1	426149	GUARDIANS OF THE Thunder Bird	Greenlee	25	30E	22
2	426148	GUARDIANS OF THE Thunder Bird	Greenlee	25	30E	22
3	426150	GUARDIANS OF THE Thunder Bird	Greenlee	25	30E	22
4						
5						
6						

AFFIDAVIT OF PERFORMANCE - ANNUAL WORK - page 2



7					
8					
9					
10					

6. That between the dates starting at 12 o'clock noon on September 1, 20 15 and ending at 12 o'clock noon on September 1, 20 16 at least \$ 450.00 dollars worth of work and improvements were done and performed upon said claim(s) or upon one or more of a contiguous group of claims for the benefit of all, wholly or partly outside of a contiguous group of claims for the benefit of all, not including the location work.

7. That the following persons were employed to perform the work and improvements described herein: Gregory Briggs

8. That the work and improvements performed were: Cleaning Trails, Panning, Dry washing, Digging, Back Filling Holes.

9. Dated: 8/4/16 Signature: [Signature]

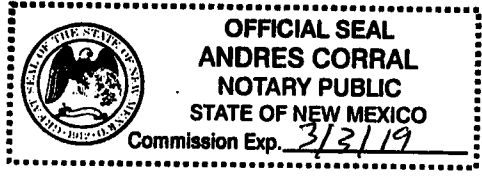
SUBSCRIBED AND SWORN TO before me, a Notary Public, this 4th day of August 20 16

By: Andres Corral

Notary Public [Signature]

My Commission Expires 3/3/19

Bureau of Land Management
Arizona State Office
www.blm.gov/az



No. of Claims: 3 x \$10 = \$30.00
 Check No.: 2942 Init. [Signature]
 Receipt No.: 3635008
 For BLM Use Only


Form: MCF108
Revised July 2014
Page 2 of 2



Mr. Greg Briggs
3875 Imperial Dr.
Las Cruces, NM 88012-0686

EL PASO TX 799

15 AUG 2016 PM 2 T



RECEIVED
BLM AZ STATE OFFICE

2016 AUG 18 P 2:44

PHOENIX, ARIZONA

DEPARTMENT OF INTERIOR
BUREAU OF LAND MANAGEMENT
ONE N. CENTRAL, AVE
PHOENIX, AZ 85004-2203

8500422030001



United States Department of the Interior
Bureau of Land Management
 DIV OF LANDS, MINRLS & ENERGY
 ONE N CENTRAL AVE
 PHOENIX, AZ 85004 -4427
 Phone: 602-417-9200

Receipt

No: 3635008

Transaction #: 3738844	
Date of Transaction: 08/19/2016	
CUSTOMER:	
GREGORY M BRIGGS 3875 IMPERIAL DR LAS CRUCES, NM 88012-0686 US	

LINE #	QTY	DESCRIPTION	REMARKS	UNIT PRICE	TOTAL
1	1.00	LOCATABLE MINERALS / MINING CLAIMS-NOT NEW-UNADJUD, ONE AUTH NO. ONLY / MINING CLAIM MONEY RECEIVED CASES: AMC426149/\$30.00	WAIVER 2017 - 3 / POL 2016 - 3	- n/a -	30.00
TOTAL:					\$30.00

PAYMENT INFORMATION			
1	AMOUNT:	30.00	POSTMARKED: 08/15/2016
	TYPE:	CHECK	RECEIVED: 08/18/2016
	CHECK NO:	2942	
	NAME:	BRIGGS, GREGORY M 3875 IMPERIAL DR LAS CRUCES NM 88012-0686 US	

REMARKS

This receipt was generated by the automated BLM Collections and Billing System and is a paper representation of a portion of the official electronic record contained therein.

ENTERED
 AUG 23 2016
 BY: *[Signature]*

UNITED STATES
DEPARTMENT OF THE INTERIOR
BUREAU OF LAND MANAGEMENT **256**

426147

MAINTENANCE FEE WAIVER CERTIFICATION

Expires: October 31, 2016

SEE INSTRUCTIONS ON PAGE 2 *AA*

1. This small miner waiver is filed for the assessment year beginning on September 1, 2015 and ending on September 1, 2016.
2. The undersigned and all related parties owned ten or fewer mining claims, mill, or tunnel sites located and maintained on Federal lands in the United States of America on September 1, 2015.
3. The undersigned have performed the assessment work required by law for each mining claim listed prior to filing this waiver and understand that by filing this form, the undersigned must file an affidavit of assessment work with the Bureau of Land Management (BLM) by the December 30th following the filing of this waiver.
4. The undersigned understand that if the assessment work obligation has not yet come due under 30 U.S.C. 28 (for those claims in their first assessment year only), a notice of intent to hold reciting this condition must be recorded by the December 30th following the filing of this waiver.
5. The undersigned understand that mill and tunnel sites may also be listed on this waiver and be waived from payment of the maintenance fee, and that a notice of intent to hold for these sites is required to be filed with the BLM by the December 30th following the filing of this waiver.
6. The undersigned understand and acknowledge that pursuant to 43 U.S.C. 1212 and 18 U.S.C. 1001, the filing or recording of a false, fictitious, or fraudulent document with the BLM may result in a fine of up to \$250,000, a prison term not to exceed five years, or both.
7. The mining claims, mill or tunnel sites for which this waiver from payment of the maintenance fees is requested are:

CLAIM OR SITE NAME	BLM RECORDATION SERIAL NUMBER
1. <u>GUARDIANS OF THE Thunderbird (Lode 1)</u>	<u>AMC426149</u> ✓
2. <u>GUARDIANS OF THE Thunderbird (Lode 2)</u>	<u>AMC426150</u>
3. <u>GUARDIANS OF THE Thunderbird (Tunnel)</u>	<u>AMC426148</u>
4.	
5.	
6.	
7.	
8.	
9.	
10.	

RECEIVED
BLM AZ STATE OFFICE
2015 AUG 14 P 2:23
PHOENIX, ARIZONA

The owner(s) (claimants) of the above mining claims and sites are:

Gregory Briggs
(Owner's Name - Please Print)
3875 IMPERIAL Drive
(Owner's Mailing Address)

Gregory Briggs
(Owner's Signature)
LAS CRUCES NM 88012
(City) (State) (Zip Code)

MARTIN FLAGG III
(Owner's Name - Please Print)
4815 SILVER CITY Hwy, NW
(Owner's Mailing Address)

Martin Flagg III
(Owner's Signature)
DEMING NM 88050
(City) (State) (Zip Code)

HUGO GOMEZ
(Owner's Name - Please Print)
P.O. BOX 8554
(Owner's Mailing Address)

Hugo Gomez 08/07/2015
(Owner's Signature)
LAS CRUCES NM 87937
(City) (State) (Zip Code)

(Owner's Name - Please Print)

(Owner's Mailing Address)

(Owner's Signature)

(City) (State) (Zip Code)

INTEREST
SEP 08 2015
BY: *fm*

NW
9/8/2015

(Owner's Name - Please Print)	(Owner's Signature)		
(Owner's Mailing Address)	(City)	(State)	(Zip Code)
(Owner's Name - Please Print)	(Owner's Signature)		
(Owner's Mailing Address)	(City)	(State)	(Zip Code)
(Owner's Name - Please Print)	(Owner's Signature)		
(Owner's Mailing Address)	(City)	(State)	(Zip Code)
(Owner's Name - Please Print)	(Owner's Signature)		
(Owner's Mailing Address)	(City)	(State)	(Zip Code)

18 U.S.C. 1001 and 43 U.S.C. 1212 make it a crime for any person knowingly and willfully to make to any department or agency of the United States any false, fictitious or fraudulent statements or representations as to any matter within its jurisdiction.

INSTRUCTIONS

1. This certification is made under the provisions of 43 U.S.C. § 1744 and 30 U.S.C. §28-28k and the regulations thereunder (43 CFR Part 3830).
2. The claimant(s) must fill in the dates in paragraph 1 for the beginning and ending of the assessment year for which this waiver is sought.
3. The claimant(s) must fill in the date in paragraph 2 for the beginning of the assessment year for which this waiver is sought.
4. All claim and site names and BLM serial numbers must be listed for the mining claims, mill sites, and tunnel sites for which the waiver is sought.
5. All owners of the mining claims, mill sites, and tunnel sites and their addresses must be given.
6. This waiver form must be signed by all the claimants or their designated agent, in original form. If an agent is designated, a notarized designation of agent, signed by all of the claimants with proper address given, must be submitted with this waiver.
7. This form must be filed no later than September 1st for the upcoming assessment year in the BLM State Office where the mining claims or sites are recorded, or the waiver cannot be granted by the BLM. (Example: To obtain a waiver for the assessment year 2012, which begins on September 1, 2011, you must qualify for and file for a waiver no later than September 1, 2011, in the proper BLM State Office.)
8. For all mining claims which require assessment work, you must record an affidavit of labor on or before the December 30th immediately following the filing of this waiver. For all other mining claims or sites waived, you must record a notice of intent to hold on or before the December 30th immediately following the filing of this waiver.
9. Mill and tunnel sites may also be listed on this waiver and be waived from payment of the maintenance fee. A notice of intent to hold for these sites is required to be filed by the December 30th following the filing of this waiver.

FOR OFFICIAL USE ONLY

426147

When Recorded Return Document to:

Gregory Briggs
3875 IMPERIAL DR
LAS CRUCES NM
88012

2015-00687

Page 1 of 2

Requested By: Gregory Briggs

Berta Manuz Recorder, Greenlee County, AZ

08-10-2015 09:01 AM Recording Fee \$15.00

Check here is this is a change of address.

Telephone: 575-373-0792

E-mail address: gbriggs1174@yahoo.com



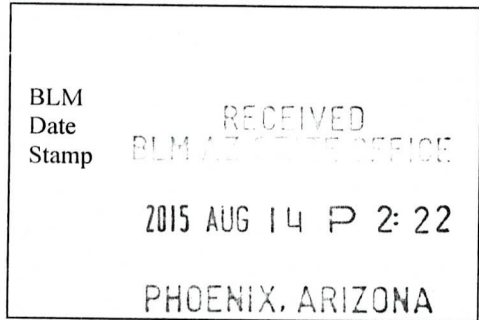
AFFIDAVIT OF PERFORMANCE OF ANNUAL WORK

1. State of Arizona, County of GREENLEE ss:

2. I (Name) Gregory Briggs

3. Reside at (Address) 3875 IMPERIAL DRIVE

City LAS CRUCES County DANA ANA



State NM Zip 88012 being duly sworn, depose and say that I am a citizen of the United States, more than eighteen years of age, and that all of the facts set forth in this affidavit, subject to the provisions and penalties of 18 U.S.C. 1001 pertaining to the filing of false, fictitious, or fraudulent statements with the United States, are true and correct according to the best of my knowledge, information and belief.

4. Owner's name and address (If not shown in Items 1-3 above). MARTIN FLAGG II 4851 SILVER CITY HWY NW, DEMING NM 88050, Hugo Gomez P.O. BOX 8554 LAS CRUCES NM 87937

5. That I am personally acquainted with the mining claim(s). The work and improvements were made by and at the expense of the owner(s) of said claim(s). Said contiguous group of claims, listed on this document, are situated in the


(optional) Mining District; GREEN LEE County, Arizona.

Line No.	AMC NUMBER	CLAIM/SITE NAME	COUNTY RECORDER DATA (If available)	TWP	RNG	SEC
1	426149	Guardians of The Thunderbird	Greenlee	25	30E	22
2	426148	Guardians of The Thunderbird	Greenlee	25	30E	22
3	426150	Guardians of The Thunderbird	Greenlee	25	30E	22
4						
5						
6						

Form: MCF108

Revised July 2014

Page 1 of 2



AFFIDAVIT OF PERFORMANCE OF ANNUAL WORK – page 2

BLM
Date
Stamp

RECEIVED
BLM AZ STATE OFFICE

2015 AUG 14 P 2:23

7							
8							
9							
10							

PHOENIX, ARIZONA

6. That between the dates starting at 12 o'clock noon on September 1, 20 14 and ending at 12 o'clock noon on September 1, 20 15 at least \$ 300.00 dollars worth of work and improvements were done and performed upon said claim(s) or upon one or more of a contiguous group of claims for the benefit of all, wholly or partly outside of a contiguous group of claims for the benefit of all, not including the location work.

7. That the following persons were employed to perform the work and improvements described herein: Gregory Briggs

8. That the work and improvements performed were: Clearing Trail, Dry Washing, Maintain Claim Markers, Digging and back Filling

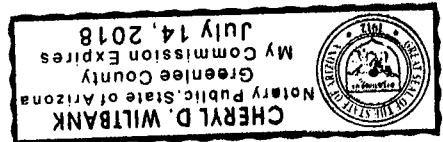
9. Dated: 8/10/15 Signature: [Signature]

SUBSCRIBED AND SWORN TO before me, a Notary Public, this 10th day of August 20 15

By: Gregory Briggs

Notary Public Cheryl D. Wilbank

My Commission Expires July 14, 2018




Bureau of Land Management
Arizona State Office
www.blm.gov/az

No. of Claims: 3 x \$10 = \$30.00
Check No.: 2831 Init. AKA
Receipt No.: 3368364
For BLM Use Only

Form: MCF108
Revised July 2014
Page 2 of 2



2015-00686 426147
Page 1 of
Requested Gregory Briggs
Berta Manuz Recorder, Greenlee County, AZ
08-10-2015 09:01 AM Recording Fee \$15.00



GREENLEE COUNTY RECORDER
P.O. Box 1625 - Clifton, Arizona 85533

Maintenance Fee Waiver

CAPTION

COVER SHEET

DO NOT REMOVE

This is part of an official document.

RECEIVED
BLM & BUREAU OFFICE

2015 AUG 14 P 2:23

PHOENIX, ARIZONA

Gregory Briggs
3875 Imperial Dr
Las Cruces NM, 88012

EL PASO TX 799

11 AUG 2015 PM 2 L



PHOENIX, ARIZONA

2015 AUG 14 P 2:24

RECEIVED
BLM AZ STATE OFFICE

BUREAU OF LAND MANAGEMENT
ARIZONA STATE OFFICE
ONE NORTH CENTRAL AVE, SUITE 800
Phoenix, AZ 85004-4427

850044427



United States Department of the Interior
Bureau of Land Management
LANDS/RECREATION & PLANNING
ONE N CENTRAL AVE
PHOENIX, AZ 85004 -2203
Phone: 602-417-9200

Receipt

No: 3368364


Transaction #: 3466460	
Date of Transaction: 08/17/2015	
CUSTOMER:	
GREGORY M BRIGGS 3875 IMPERIAL DR LAS CRUCES, NM 88012-0686 US	

LINE #	QTY	DESCRIPTION	REMARKS	UNIT PRICE	TOTAL
1	1.00	LOCATABLE MINERALS / MINING CLAIMS-NOT NEW-UNADJUD, ONE AUTH NO. ONLY / MINING CLAIM MONEY RECEIVED CASES: AMC426149/\$30.00	MAINT FEE WAIVER (3) 2016 / POL (3) 2015	- n/a -	30.00
TOTAL:					\$30.00

PAYMENT INFORMATION					
1	AMOUNT:	30.00	POSTMARKED:	08/11/2015	
	TYPE:	CHECK	RECEIVED:	08/14/2015	
	CHECK NO:	2831			
	NAME:	BRIGGS, GREGORY M 3875 IMPERIAL DR LAS CRUCES NM 88012-0686 US			

REMARKS

This receipt was generated by the automated BLM Collections and Billing System and is a paper representation of a portion of the official electronic record contained therein.



8/17/2015

AMC 426147

1345

Form 3830-2
(October 2013)

UNITED STATES
DEPARTMENT OF THE INTERIOR
BUREAU OF LAND MANAGEMENT

MAINTENANCE FEE WAIVER CERTIFICATION

[Handwritten signature]

FORM APPROVED
OMB NO. 1004-0114
Expires: October 31, 2016

SEE INSTRUCTIONS ON PAGE 2

1. This small miner waiver is filed for the assessment year beginning on September 1, 2014 and ending on September 1, 2015.
2. The undersigned and all related parties owned ten or fewer mining claims, mill, or tunnel sites located and maintained on Federal lands in the United States of America on September 1, 2014.
3. The undersigned have performed the assessment work required by law for each mining claim listed prior to filing this waiver and understand that by filing this form, the undersigned must file an affidavit of assessment work with the Bureau of Land Management (BLM) by the December 30th following the filing of this waiver.
4. The undersigned understand that if the assessment work obligation has not yet come due under 30 U.S.C. 28 (for those claims in their first assessment year only), a notice of intent to hold reciting this condition must be recorded by the December 30th following the filing of this waiver.
5. The undersigned understand that mill and tunnel sites may also be listed on this waiver and be waived from payment of the maintenance fee, and that a notice of intent to hold for these sites is required to be filed with the BLM by the December 30th following the filing of this waiver.
6. The undersigned understand and acknowledge that pursuant to 43 U.S.C. 1212 and 18 U.S.C. 1001, the filing or recording of a false, fictitious, or fraudulent document with the BLM may result in a fine of up to \$250,000, a prison term not to exceed five years, or both.
7. The mining claims, mill or tunnel sites for which this waiver from payment of the maintenance fees is requested are:

CLAIM OR SITE NAME	BLM RECORDATION SERIAL NUMBER
1. GUARDIANS OF THE THUNDERBIRD(LODE 1)	AMC426149
2. GUARDIANS OF THE THUNDERBIRD(LODE 2)	AMC426150
3. GUARDIANS OF THE THUNDERBIRD(TUNNEL)	AMC426148
4.	
5.	
6.	
7.	
8.	
9.	
10.	

The owner(s) (claimants) of the above mining claims and sites are:

GREGORY BRIGGS

 (Owner's Name - Please Print)
 3875 IMPERIAL DRIVE

 (Owner's Mailing Address)

[Signature]

 (Owner's Signat)
 LAS CRUCES

 (City)

RECEIVED
 BLM AZ STATE OFFICE
 2014 AUG 18 PM 2:35
 PHOENIX, ARIZONA

MARTIN FLAGG 111

 (Owner's Name - Please Print)
 4815 SILVER CITY HMY NW

 (Owner's Mailing Address)

[Signature]

 (Owner's Signature)
 DEMING NM 88050

 (City) (State) (Zip Code)

HUGO GOMEZ

 (Owner's Name - Please Print)
 P.O.BOX 8554

 (Owner's Mailing Address)

[Signature]

 (Owner's Signature)
 LAS CRUCES NM 87937

 (City) (State) (Zip Code)

 (Owner's Name - Please Print)

 (Owner's Mailing Address)

 (Owner's Signature)

 (City) (State) (Zip Code)

(Continued on page 2)

ENTERED
 SEP 10 2014
 BY: *[Signature]*

nwv
 9/22/2014
[Signature]

When Recorded Return Document to:

Gregory Briggs
3875 Imperial Drive
LAS CRUCES NM
88012

2014-00483

Page 1 of 2

Requested By: Gregory Briggs
Berta Manuz Recorder, Greenlee County, AZ
08-08-2014 09:05 AM Recording Fee \$15.00

Check here is this is a change of address.

Telephone: 575-373-0792

E-mail address: gbrks1124@yahoo.com




AFFIDAVIT OF PERFORMANCE OF ANNUAL WORK

1. State of Arizona, County of Green Lee ss:

2. I (Name) Gregory Briggs

3. Reside at (Address) 3875 Imperial Drive

City LAS CRUCES County DANA ANA




State NM Zip 88012 being duly sworn, depose and say that I am a citizen of the United States, more than eighteen years of age, and that all of the facts set forth in this affidavit, subject to the provisions and penalties of 18 U.S.C. 1001 pertaining to the filing of false, fictitious, or fraudulent statements with the United States, are true and correct according to the best of my knowledge, information and belief.

4. Owner's name and address (If not shown in Items 1-3 above). MARTIN FLAGG III 4851 Silver city Hwy NW
Deming NM 88050, Hugo Gomez P.O. Box 8554 Las Cruces NM 87957

5. That I am personally acquainted with the mining claim(s). The work and improvements were made by and at the expense of the owner(s) of said claim(s). Said contiguous group of claims, listed on this document, are situated in the

(optional) Mining District; GREEN LEE County, Arizona.

Line No.	AMC NUMBER	CLAIM/SITE NAME	COUNTY RECORDER DATA (If available)	TWP	RNG	SEC
1	426149	Guardians of the Thunderbird	Greenlee	2S	30E	22
2	426148	Guardians of the Thunderbird	Greenlee	2S	30E	22
3	426150	Guardians of the Thunderbird	Greenlee	2S	30E	22
4						
5						
6						



AFFIDAVIT OF PERFORMANCE OF ANNUAL WORK - page 2

RECEIVED
 BLM AZ STATE OFFICE
 2014 AUG 18 P 2:35
 PHOENIX, ARIZONA
 BLM
 Date
 Stamp

7						
8						
9						
10						

6. That between the dates starting at 12 o'clock noon on September 1, 20 ~~13~~⁶⁻⁷ and ending at 12 o'clock noon on September 1, 20 14 at least \$ 358 dollars worth of work and improvements were done and performed upon said claim(s) or upon one or more of a contiguous group of claims for the benefit of all, wholly or partly outside of a contiguous group of claims for the benefit of all, not including the location work.

7. That the following persons were employed to perform the work and improvements described herein: _____

Gregory Briggs

8. That the work and improvements performed were: clearing trail, pinning, dry washing, digging, and back filling holes

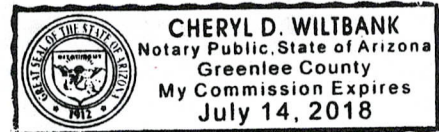
9. Dated: 8/8/14 Signature: [Signature]

SUBSCRIBED AND SWORN TO before me, a Notary Public, this 8th day of August 20 14

By: Gregory Briggs

Notary Public Cheryl D. Wiltbank

My Commission Expires July 14, 2018



Bureau of Land Management
 Arizona State Office
www.az.blm.gov

No. of Claims: 3 x \$10 = 30
 Check No.: 2717 Init. [Initials]
 Receipt No.: 2105492
 For BLM Use Only

426147



2014-00482

Page 1 of 2

Requested By: Gregory Briggs
Berta Manuz Recorder, Greenlee County, AZ
08-08-2014 09:05 AM Recording Fee \$10.00

NOTICE OF INTENTION TO HOLD MINING CLAIMS/SITES

When Recorded Return Document to:

Gregory Briggs
3875 IMPERIAL DRIVE
LAS CRUCES NEW MEXICO
88012

BLM
Date
Stamp

2014 AUG 18 P 2:35
PHOENIX, ARIZONA

RECEIVED
BLM AZ STATE OFFICE

Check here if this is a change of address.

Telephone: 575-575-0792

E-mail Address GBK51124@yahoo.com

I (We) intend to hold the claims(s) and/or site(s) listed below for the calendar year 20 15, and I (We) have filed or will file a Notice of Intent to Hold in the county where the claim (s) is located.


Reason for filing a Notice of Intent to Hold instead of an assessment work filing (check one):

- Maintenance fee was paid to maintain claim(s) during this assessment year.
- Mill or tunnel sites.
- Claim(s) was located during the current assessment year.
- BLM has deferred assessment work (attach copy of decision granting deferment, or pending petition for deferment including date petition was filed.)

Line No.	AMC NUMBER	CLAIM/SITE NAME	COUNTY RECORDER DATA (If available)	TWP	RNG	SEC
1	426149	GUARDIANS OF THE Thunder bird	GREEN LEE	25	30 E	22
2	426148	GUARDIANS OF THE Thunder bird	GREEN LEE	25	30 E	22
3	426150	GUARDIANS OF THE Thunder bird	GREEN LEE	25	30 E	22
4						
5						
6						
7						
8						
9						
10						

ENTERED
AUG 21 2014
BY: Roman

NOTICE OF INTENTION TO HOLD MINING CLAIMS/SITES
page 2



BLM
Date
Stamp

2014 AUG 18 P 2:35
PHOENIX, ARIZONA

RECEIVED
BLM AZ STATE OFFICE

1. State of Arizona, County of GREEN LEE

2. I (Name) GREGORY BRIGGS

3. Reside at (Address) 3875 IMPERIAL DRIVE

City LAS CRUCES County DONA ANA State NM Zip 88012 being duly sworn, depose and say that I am a citizen of the United States, more than eighteen years of age, that all of the facts set forth in this notice, subject to the provisions and penalties of 18 U.S.C. 1001 pertaining to the filing of false, fictitious, or fraudulent statements with the United States, are true and correct according to the best of my knowledge, information and belief.

4. Owner's name and address (If not shown in Items 1-3 above). MARTIN FLAGG III 4851 SILVER CITY HWY NW

DEMING NM 88050, Hugo GONCE P.O. BOX 8554 LAS CRUCES NM 87957

5. Dated: 8/8/14 Signature: [Signature]

Bureau of Land Management
Arizona State Office
www.az.blm.gov


No. of Claims:	<u>3</u>	x \$10 =	<u>30</u>
Check No:	<u>2717</u>	Init.	<u>[Signature]</u>
Receipt No.:	<u>3105492</u>		
For BLM Use Only			

Gregory 1547995

3875 I

LAB CRUCES 1071

88012



1000

85004

U.S. POSTAGE
PAID
WHITE SANDS MIS. N.
88002
AUG 14, '14
AMOUNT


\$1.19

00044752-09

UNITED STATES DEPARTMENT OF INTERIOR
BUREAU OF LAND MANAGEMENT
ARIZONA STATE OFFICE
ONE NORTH CENTRAL AVENUE, SUITE 800
PHOENIX, ARIZONA
85004-4427

RECEIVED
BLMAZ STATE OFFICE
2014 AUG 18 P 2:35
PHOENIX, ARIZONA

United States Department of the Interior
Bureau of Land Management
 LANDS/RECREATION & PLANNING
 ONE N CENTRAL AVE
 PHOENIX, AZ 85004 -2203
 Phone: 602-417-9200



No: 3105492

Transaction #: 3197139	
Date of Transaction: 08/19/2014	
CUSTOMER:	
GREGORY M BRIGGS 3875 IMPERIAL DR LAS CRUCES, NM 88012-0686 US	

LINE #	QTY	DESCRIPTION	REMARKS	UNIT PRICE	TOTAL
1	1.00	LOCATABLE MINERALS / MINING CLAIMS- NOT NEW-UNADJUD, ONE AUTH NO. ONLY / MINING CLAIM MONEY RECEIVED CASES: AMC426148/\$60.00	POL 2014/3 WAV NOI 2014/3	- n/a -	60.00
TOTAL:					\$60.00

PAYMENT INFORMATION					
1	AMOUNT:	60.00	POSTMARKED:	08/14/2014	
	TYPE:	CHECK	RECEIVED:	08/18/2014	
	CHECK NO:	2717			
	NAME:	SWANSON, MARY K 3875 IMPERIAL DR LAS CRUCES NM 88012-0686 US			

REMARKS

This receipt was generated by the automated BLM Collections and Billing System and is a paper representation of a portion of the official electronic record contained therein.

NOTICE!!

These documents have been scanned!

Do not place un-scanned documents beneath this notice!

Do not remove this notice from this file!

GPO Jacket No. 560-102
Print Order 61540
Rise Business Services, LLC
Job=AZ15 5/10/2019



Box Number= AZ15035



Claim Begin-End: AMC426147-AMC426150

6 Location Notices-Amendments and Supporting Documents



AZ15035-20

AMC425596-AMC426147

MINING CLAIM STATUS REPORT

Data Entered: 1/27/2014 RM

MTP Checked By: RM
GEO Checked By: RM

LEAD SERIAL NUMBER: AMC 426147 thru AMC 426150

NUMBER OF CLAIMS & TYPE:

2 LODE
1 PLACER
ASSOCIATION PLACER
MILL SITE
1 TUNNEL SITE

CHARGES:

Location Fee @ \$34 = \$ 136.00
Processing Fee @ \$20 = \$ 80.00
Maintenance Fee @ \$140 = \$ 560.00
Add'l Maint Fee for Assoc Placer = \$ 140.00
SUBTOTAL \$ _____
Other Fees \$ _____
Other Fees \$ _____
TOTAL \$ 916.00

TOTAL ACREAGE: 20.66 Per Claim
(Placer Only)

NUMBER OF LOCATORS: 3

DOCUMENTS RECEIVED VIA: Over-the-Counter [] Mail [X] **TIMELY FILED:** Yes [X] No []

LEGAL DESCRIPTION: T 2S R 30E SEC 22
T _____ R _____ SEC _____
T _____ R _____ SEC _____
T _____ R _____ SEC _____
T _____ R _____ SEC _____

BLM [] FOREST SERVICE [] _____ SUBJ TO PL 359: Yes [] No []
WILDERNESS AREA [] _____

SPLIT ESTATE: N/A [] SX [] PX [] OTHER [] _____
SRHA [] Was proper Notice filed if located on SHRA Land? Yes [] No []

RECONVEYED MINERALS ON BLM LAND REQUIRE OPENING ORDER FROM 1944 TO 1993:
Open to Entry On _____ N/A []

COMMENTS/STATUS: VOID [] PARTIALLY VOID [] PVT MINERALS [] WITHDRAWN LANDS []
OTHER [] _____

[] Claimant acknowledges that portions of the following claim(s) site(s) may be void or voidable.

Printed Name of Claimant _____ Signature of Claimant _____

*****FINAL ADJUDICATION*****

DATE 6/26/2014 INITIALS RM

AR0126147

ATTACHMENT OF NAMES AND ADDRESSES FOR LODE 1 & LODE 2, PLACER AND TUNNEL CLAIMS.

1. Martin Flag: 4815 Silver City, HWY- NW, Deming New Mexico 88030.

Signature Martin Flag

2. Hugo C. Gomez: 4901 El Camino Real, Las Cruces, New Mexico 88007.

Signature Hugo C. Gomez 01/03/2014

3. Gregory Briggs: 3875 Imperial Drive, Las Cruces, New Mexico 88012.

Signature Gregory Briggs

ATTCH 26147

RECEIVED
BLM AZ STATE OFFICE
2014 JAN 21 PM 1:35
FILED WITH BLM, BUT NOT
ACCEPTED THIS DATE.
PHOENIX, ARIZONA

RECEIVED
BLM AZ STATE OFFICE
2014 JAN 21 PM 3:30
PHOENIX, ARIZONA



LOCATION NOTICE FOR PLACER MINING CLAIM

NOTICE IS HEREBY GIVEN that the Guardians of the
Thunderbird placer mining claim has been located by
by 3 prospectors whose current mailing
address is see attached document for addresses ;
See Exhibit-1-A

BLM AZ STATE OFFICE
BLM
Date
Stamp
**FILED WITH BLM BUT NOT
ACCEPTED THIS DATE.**

RECEIVED
BLM AZ STATE OFFICE

The general course of this claim is SW to NW and it is situated in
Green Lee County, Arizona.

This claim is 750 feet in length and 1200 feet in width. This claim runs from the
location monument on which this location notice is posted approximately 750 feet in a NW
N33.251601 W109.250794 direction to the end line and 1200 feet in a NE33.251924/109.246755 direction to the SE 33.250155 N
109.245563 W end line.

This claim is marked by four monuments, one at each corner of the claim.

The location monument on which this notice is posted is situated within Section 22, Township
2 S, Range 30 E, Gila Salt River Base and Meridian, Arizona. This claim encompasses
portions of the following legal subdivision(s) if located by legal subdivision or the following quarter section (s),
section (s), Township (s) and Range (s) NW 1/4 of section 22, town ship 2S, Range 30 East
Gila Salt River Base and Meridian, Arizona.

The locality of this claim with reference to some natural object or permanent monument and additional
information (if any) concerning its locality are as follows: The Guardian of the Thunderbird is
located SW/NW direction of Pat Mountain Peak Marker.

N33.250526 / W 109.247681

DATED AND POSTED on the ground this 18 day of November, 20 13.

LOCATOR (s) Martin Flanagan II

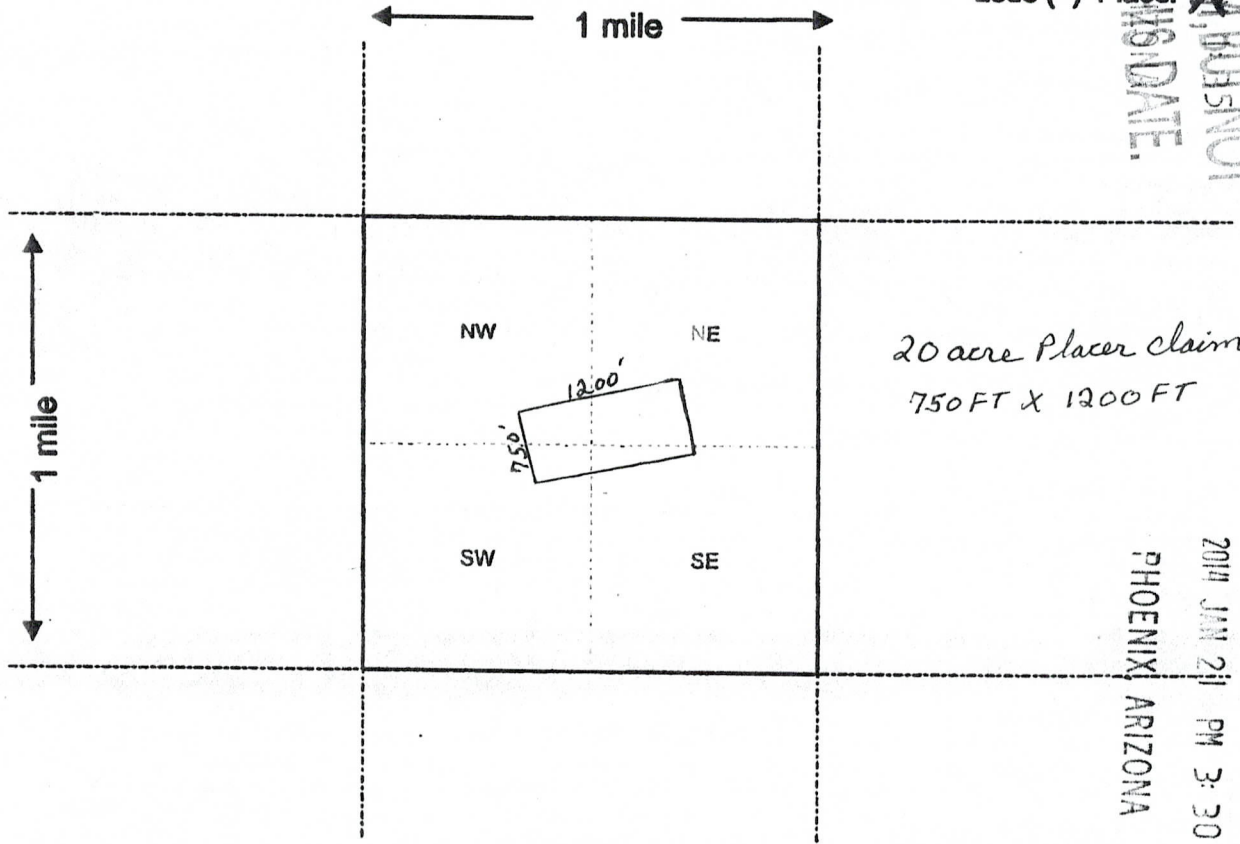
Form MCF102
Revised July 2005

AMC125147

RECEIVED
BLM AZ STATE OFFICE
FILED WITH BLM BUSINESS NOT
ACCEPTED THIS DATE.

Lode () Placer (X)

MINING CLAIM MAP



20 acre Placer claim
750 FT X 1200 FT

RECEIVED
BLM AZ STATE OFFICE

2011 JAN 21 PM 3:30
PHOENIX ARIZONA

Scale : 1" = 2000 feet



1. The above map depicts the Guardians of the Thunder ^{Bird} mining claim, which is located in Section (s) 22, Township 2 S, Range 30 E, Gila and Salt River Base and Meridian, Green Lee County, Arizona.

2. The type of corner and location monuments used are as follows: 4' X 3" PVC pipe surrounded by pile of rocks at the bottom of the PVC pipe of all corners. Claim documents in container.

3. The bearings and distances in degrees and feet between claim corners are as depicted on the map.

Form MCF100a
Revised July 2005

This form is available from the Arizona Department of Mines & Mineral Resources and may be reproduced.

AN0126147

Time to renew your
subscription
Log into MineCache.com
subscribe to MineCache.com



-00009 01-2014 12:49 PM Page 4 of 5
 -00010 01-03-2014 12:49 PM Page 3 of 4



LOCATION NOTICE FOR TUNNEL MINING CLAIM

NOTICE IS HEREBY GIVEN that the Guardians of the
Thunderbird tunnel mining claim has been located by
by 3 prospectors whose current mailing
address is see attached document for addresses ;
See Exhibit 1-A

BLM
Date Stamp
JAN 21 2014
PHOENIX, ARIZONA
BLM, BUT NOT THIS DATE.

The general course of this claim is SW to NW and it is situated in
Green Lee County, Arizona.

This claim is 750 feet in length and 1200 feet in width. This claim runs from the
location monument on which this location notice is posted approximately 750 feet in a NW
direction to the N33.251601 W109.250794 end line and 1200 feet in a NE33.251924/109.246755 direction to the SE 33.250155 N
end line.

This claim is marked by four monuments, one at each corner of the claim.

The location monument on which this notice is posted is situated within Section 22, Township
2 S, Range 30 E, Gila Salt River Base and Meridian, Arizona. This claim encompasses
portions of the following legal subdivision(s) if located by legal subdivision or the following quarter section (s),
section (s), Township (s) and Range (s) NW 1/4 of section 22, town ship 2S, Range 30 East
Gila Salt River Base and Meridian, Arizona.

The locality of this claim with reference to some natural object or permanent monument and additional
information (if any) concerning its locality are as follows: The Guardian of the Thunderbird is
located SW/NW direction of Pat Mountain Peak Marker.

N 33.250526 / W 109.247681

DATED AND POSTED on the ground this 18 day of November, 20 13.

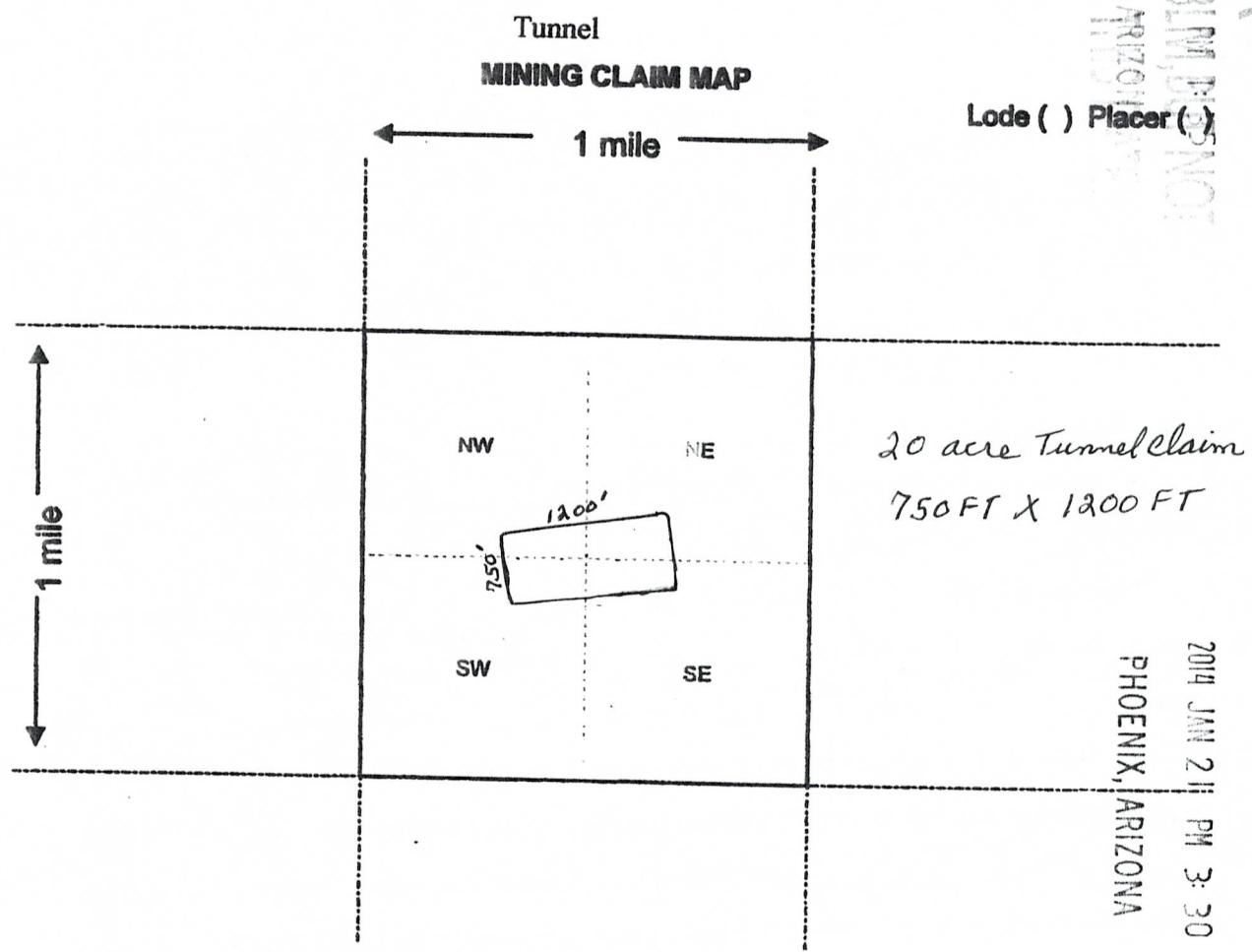
LOCATOR (s) Mark Flagg III

Form MCF102
Revised July 2005

RECEIVED
BLM AZ STATE OFFICE
2014 JAN 21 PM 3:05
PHOENIX, ARIZONA
A110426148

FILED WITH BLM DIS NO
ACCEPTED ARIZONA

RECEIVED
BLM AZ STATE OFFICE



RECEIVED
BLM AZ STATE OFFICE

2014 JAN 21 PM 3:30
PHOENIX, ARIZONA

Scale : 1" = 2000 feet



1. The above map depicts the Guardians of the Thunder Bird mining claim, which is located in Section (s) 22, Township 2 S, Range 30 E, Gila and Salt River Base and Meridian, Green Lee County, Arizona.
2. The type of corner and location monuments used are as follows: 4' X 3" PVC pipe surrounded by pile of rocks at the bottom of the PVC pipe of all corners. Claim documents in container.
3. The bearings and distances in degrees and feet between claim comers are as depicted on the map.

Form MCF100a
Revised July 2005

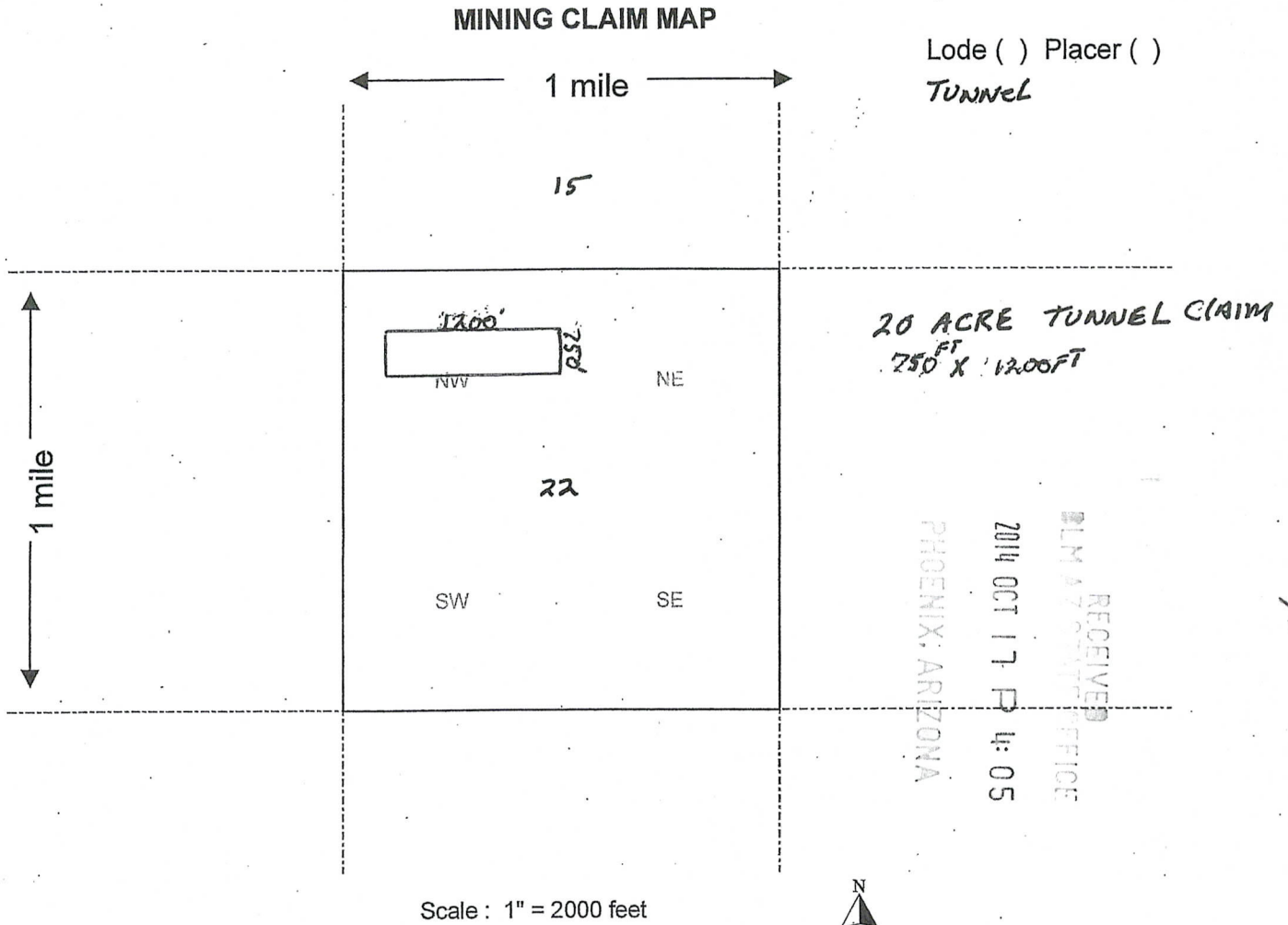
This form is available from the Arizona Department of Mines & Mineral Resources and may be reproduced.

AR0126148

CORRECTED MAP
AMC 426148

Gregory Briggs
AG [Signature]

The map was drawn in the wrong location
and should have been drawn in the NW quarter
section like it was stated on the description on
the first page of the location notice.



1. The above map depicts the Guardians of the Thunder mining claim, which is located in Section (s) 22, Township 2 S, Range 30 E, Gila and Salt River Base and Meridian, Greenlee County, Arizona.
2. The type of corner and location monuments used are as follows: 4" x 3" PVC PIPE SURROUNDED BY ROCKS AT THE BOTTOM OF ALL CORNERS, CLAIM DOC'S IN CONTAINERS CAPPED.
3. The bearings and distances in degrees and feet between claim corners are as depicted on the map.

Form MCF100a
Revised July 2005

This form is available from the Arizona Department of Mines & Mineral Resources and may be reproduced.

AMC 426148

SAFE SEAL™ SAFE SEAL™ SAFE SEAL™ SAFE SEAL™ SAFE SEAL™ SAFE SEAL™ SAFE SEAL™ SAFE SEAL™ SAFE SEAL™ SAFE SEAL™

Grey Briggs
3875 Imperial Dr.
Las Cruces NM

88012

RECEIVED
BLM AZ STATE OFFICE
2014 OCT 17 P 4:02
PHOENIX, ARIZONA

EL PASO TX 799

15 OCT 2014 PM 2 L



UNITED STATES DEPARTMENT OF THE INTERIOR
BUREAU OF LAND MANAGEMENT
LANDS/RECREATION & PLANNING
ONE N CENTRAL AVE
PHOENIX, AZ 85004-2203

ATTN: REANN MEYERS

8500494471



Camp

C-3

C-4

33.251924n/109.246755w Placer Div. Line

Placer Div line

Placer Claim colored in green
750 FT X 1200 FT

C-1

1200

C-2


PHOENIX, ARIZONA

2014 JAN 21 PM 3:30


RECEIVED
BLM AZ STATE OFFICE

PHOTO BY MINECACH.COM

Time to renew your
subscription
Go into MineCache.com
subscribe to MineCache.com



-00009 01-2014 12:49 PM Page 5 of 5
 -00010 01-03-2014 12:49 PM Page 4 of 4



RECEIVED
BLM AZ STATE OFFICE
2014 JAN 21 PM 3:30
PHOENIX, ARIZONA




(1) AME
#Lode 426149

Corrected 7/28/2014 *ALG*

LOCATION NOTICE FOR LODE MINING CLAIM # 1

NOTICE IS HEREBY GIVEN that the Guardians of the
Thunderbird lode mining claim has been located
by 3 prospectors whose current mailing
address is see attached document for
addresses and names: See Exhibit 1-A



RECEIVED
BLM AZ STATE OFFICE
2014 JAN 9 PM 1:33

RECEIVED
BLM AZ STATE OFFICE

The general course of this claim is SW to NW and it is situated in Green Lee
County, Arizona. This claim is 1500 feet in length and 600 feet in width. This claim runs

from the location monument on which this location notice is posted approximately 600 feet in a
SE direction to the N33.250172/W109.247287 end line and N33.254014/W109.250322
N33.253585/W109.251701 end line. This claim is marked by six monuments, one at each corner and one at the center of each

end line of the claim.

The location monument on which this notice is posted is situated within Section 22, Township 2
S, Range 30 E, Gila Salt River Base and Meridian, Arizona and this claim encompasses portions
of the following quarter section (s), section (s), Township (s) and Range (s) NW 1/4 section of section 22
Township 2 S, Range 30 East.

Gila Salt River Base and Meridian, Arizona.

The locality of this claim with reference to some natural object or permanent monument and additional information
(if any) concerning its locality are as follows: The Guardians of the Thunderbird is located
SW / NW direction of Pat Mountain Peak Marker.

N33.250526 / W109.247681

DATED AND POSTED on the ground this 18 day of November, 20 13.

LOCATOR (s) Martin Flagg III

RECEIVED
BLM AZ STATE OFFICE
2014 JAN 21 PM 3:31
PHOENIX, ARIZONA
RECEIVED
BLM AZ STATE OFFICE
2014 AUG -5 P 1:03
PHOENIX, ARIZONA

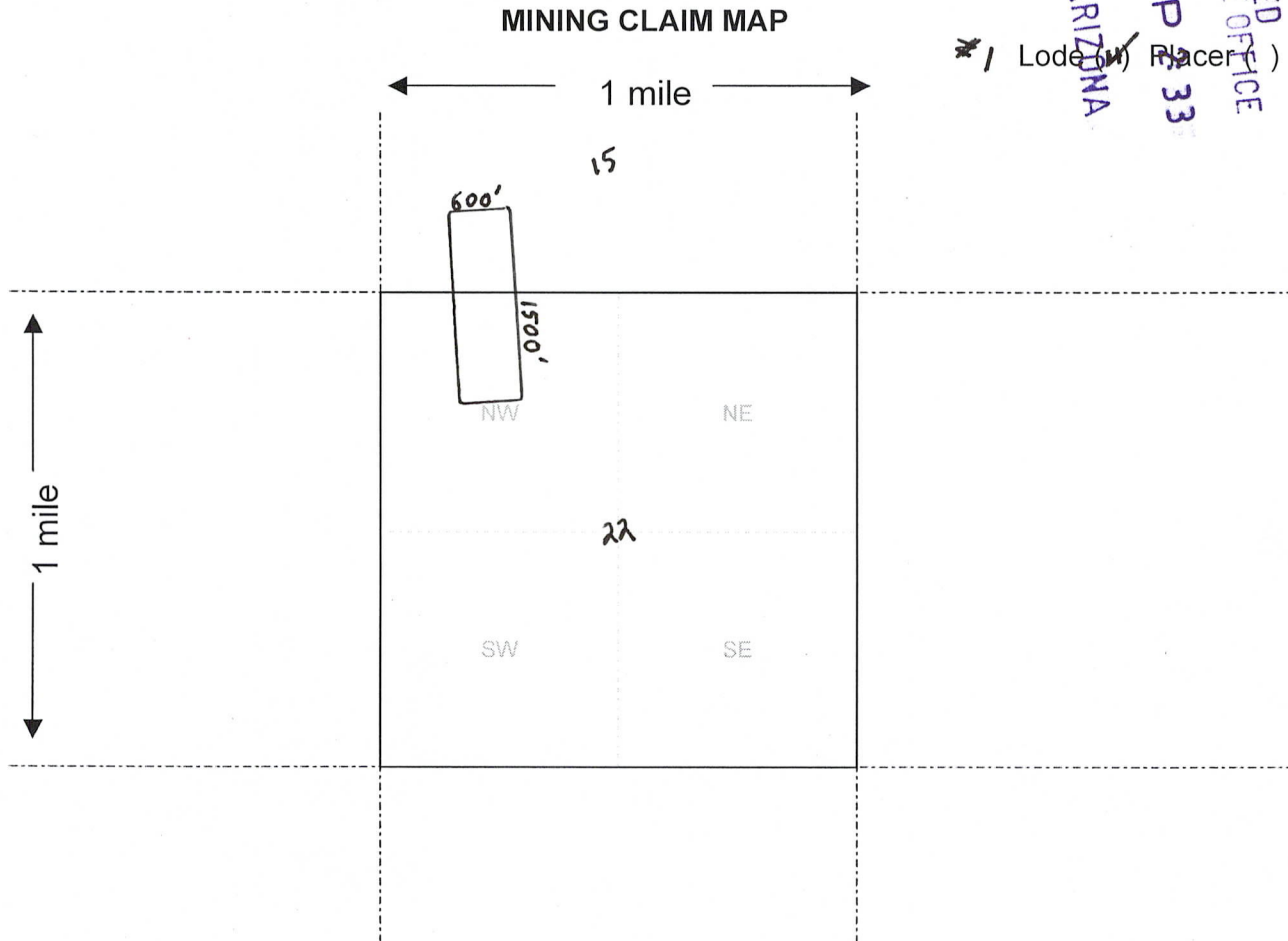
426149

CORRECTED MAP
AMC 426149

Gregory Berggs
[Signature]

RECEIVED
BLM AZ STATE OFFICE
2014 AUG 18 P 4:33
PHOENIX, ARIZONA

*1 Lode (w) Placer)



Scale : 1" = 2000 feet



1. The above map depicts the Guardians of The Thunderbird mining claim, which is located in Section (s)

22 , Township 2 S , Range 30 E , Gila and Salt River Base and Meridian,
Greenlee County, Arizona.

2. The type of corner and location monuments used are as follows: 4x3" PVC PIPE SURROUNDED BY PILE OF ROCKS AT THE BOTTOM OF THE PVC PIPE OF ALL CORNERS. CLAIM DOC'S IN CONTAINER.

3. The bearings and distances in degrees and feet between claim corners are as depicted on the map.

Form MCF100a
Revised July 2005

This form is available from the Arizona Department of Mines & Mineral Resources and may be reproduced.

AMC 426149



LOCATION NOTICE FOR LODE MINING CLAIM # 1

NOTICE IS HEREBY GIVEN that the Guardians of the
Thunderbird lode mining claim has been located
by 3 prospectors whose current mailing
address is see attached document for
addresses and names: See Exhibit 1-A

BLM
Date
Stamp

RECEIVED
BLM AZ STATE OFFICE
JAN 19 11:53 AM
PHOENIX ARIZONA

The general course of this claim is SW to NW and it is situated in Green Lee
County, Arizona. This claim is 600 feet in length and 1500 feet in width. This claim runs

from the location monument on which this location notice is posted approximately 600 feet in a
SE direction to the N33.250172W109.247287 end line and N33.254014/W109.250322
N33.253585/W109.251701 end line. This claim is marked by six monuments, one at each corner and one at the center of each

end line of the claim.

The location monument on which this notice is posted is situated within Section 22, Township 2
S, Range 30 E, Gila Salt River Base and Meridian, Arizona and this claim encompasses portions
of the following quarter section (s), section (s), Township (s) and Range (s) NW 1/4 section of section 22
Township 2 S, Range 30 East.

Gila Salt River Base and Meridian, Arizona.

The locality of this claim with reference to some natural object or permanent monument and additional information
(if any) concerning its locality are as follows: The Guardians of the Thunderbird is located
SW / NW direction of Pat Mountain Peak Marker.

N33.250526/W109.247681

DATED AND POSTED on the ground this 18 day of November, 20 13.

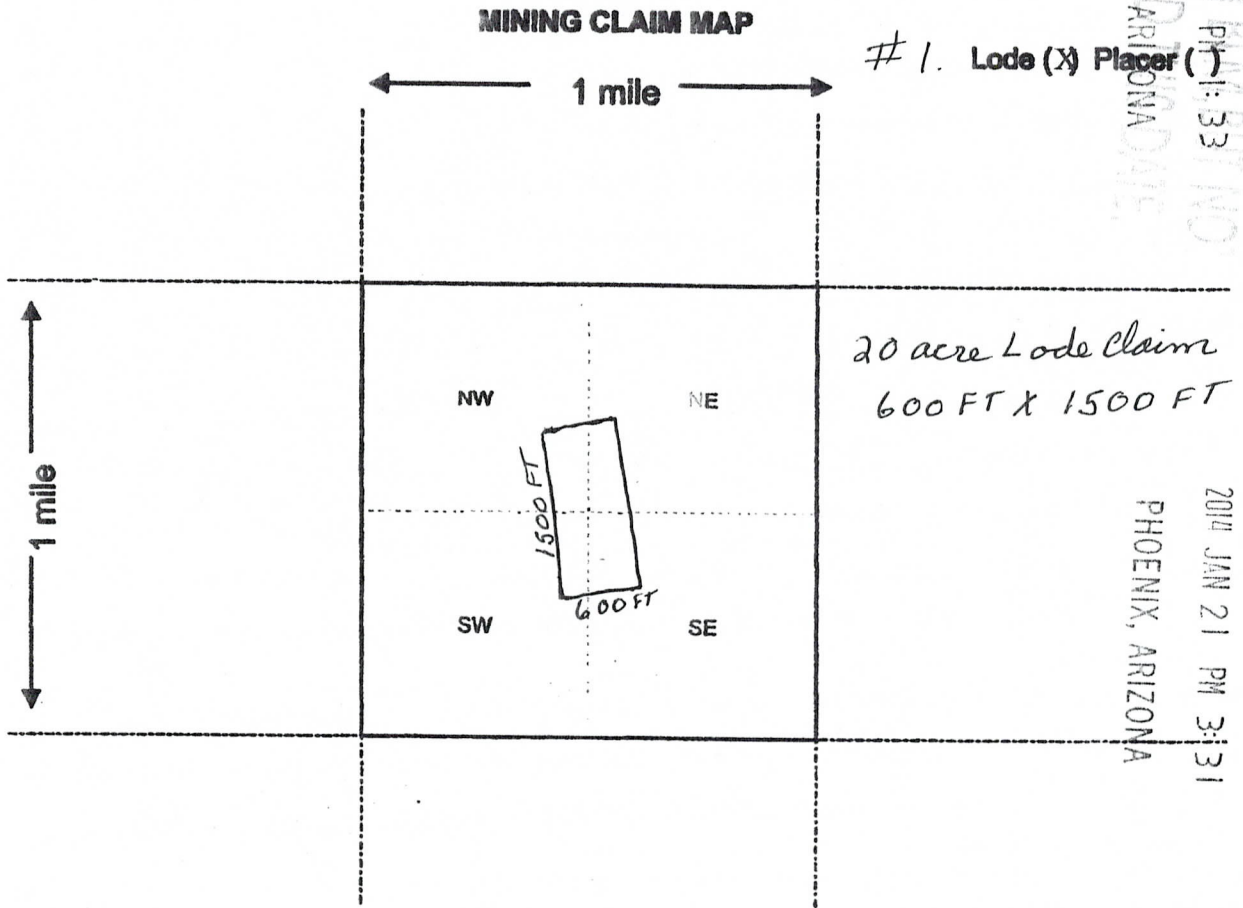
LOCATOR (s) Martin Flagg III

Form MCF100
Revised July 2005

RECEIVED
BLM AZ STATE OFFICE
JAN 21 PM 3:31

AN 0126149

RECEIVED
BLM AZ STATE OFFICE
PHOENIX, ARIZONA
2014 JAN 18 PM 1:33
FILED WITH PLAT # 110
ACCEPTED FOR RECORD



RECEIVED
BLM AZ STATE OFFICE
PHOENIX, ARIZONA
2014 JAN 21 PM 3:31

Scale : 1" = 2000 feet



- The above map depicts the Guardians of the Thunder Bird mining claim, which is located in Section (s) 22, Township 2 S, Range 30 E, Gila and Salt River Base and Meridian, Green Lee County, Arizona.
- The type of corner and location monuments used are as follows: 4' X 3" PVC pipe surrounded by pile of rocks at the bottom of the PVC pipe of all corners. Claim documents in container.
- The bearings and distances in degrees and feet between claim corners are as depicted on the map.

Form MCF100a
Revised July 2005

This form is available from the Arizona Department of Mines & Mineral Resources and may be reproduced.

ATTACH 26149

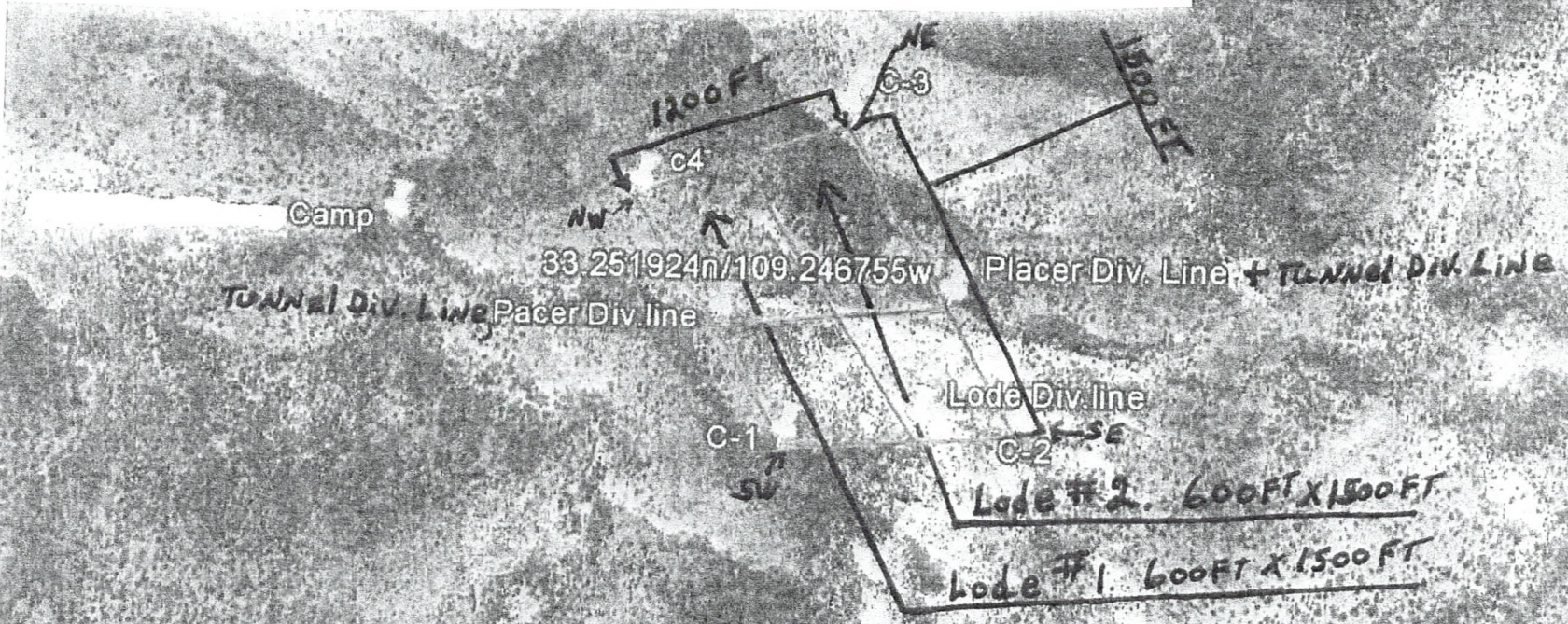
Exhibit 1

The area of interest is 80 acre area, located at the Green Lee, County Arizona, Gila Salt River Base. The 80 acre area is marked C-1, N33.249908/W109.249457, thence SE 1200ft to marker C-2, N33.250155/W109.245563, thence, 1500ft NE to marker C-3 N33.254634/W109.248658, thence NW to end marker C-4, N33.253585/W109.251701. (SEE MAP MARKED EXHIBIT 1)

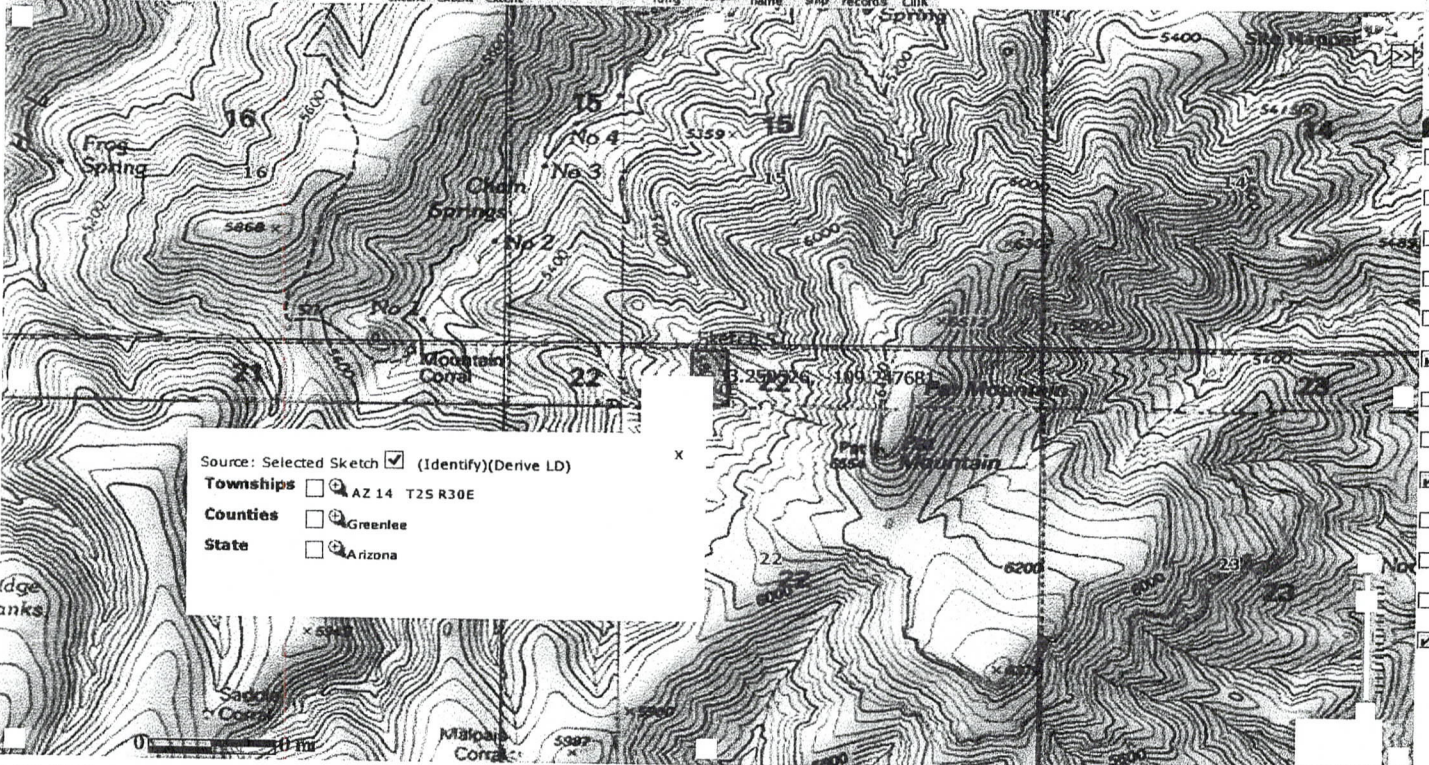

The area is divided into Lode #1 & Lode #2, SEE ATTACHED MAP 1, MARKED EXHEBIT 1. Both Lode 1 and 2 are 600ft x 1500ft.

Map marked Exhibit 2, show the outlay of Placer Claim which starts at C-1, running 750ft NW, to Placer dividing line at N33.251601/W109.250794, thence running NE, 1200ft to marker N33.251924/W109.246755, thence running SE, up 750ft to end marker N33.250155/W109.245563.

Map marked Exhibit 3 shows the outlay of the Tunnel Claim which over lays on top of the Placer Claim and the end corners of the both Lode Claims #1 & #2, labeled C-1 & C-2. The GPS marker points of the Placer and Tunnel Claims are the exact marker points and the same 750ft X 1200ft overlaying on top of the Placer Claim. (See Map Labeled Exhibit 2 and 3 showing the outlay of the above mentioned claims.



RECEIVED
BLM AZ STATE OFFICE
2014 JAN 21 PM 3:31
PHOENIX ARIZONA



Source: Selected Sketch (Identify)(Derive LD)

Townships AZ 14 T2S R30E

Counties Greenlee

State Arizona

- energy search
- Select M
- Layer
- R1
- O1
- S1
- S2
- R2
- R3
- A1
- A2
- P1
- A3
- S3
- B1
- B2
- N1
- T1
- W1
- D1

DATA DISCLAIMER

Data last published on: 02/14/2011

PRIVACY

Group: PLS SMA

Layer Opacity: 75

Overlays: Roads Places

ARCID: 261199

FILED 2014 JAN 21 10:34 AM
 PHOENIX, ARIZONA
 ACCEPTED FOR FILING

2014-00007 01-03-2014 RECEIVED
 RECEIVED PHOENIX, ARIZONA
 BLM AZ STATE OFFICE
 BLM AZ STATE OFFICE
 Page 4 of 5

The interface includes a toolbar at the top with icons for zooming, panning, and other map functions. Below the toolbar is a map showing topographic contours and place names such as Frog Spring, Clear Springs, Mountain Coral, and Malpais Coral. A grid is overlaid on the map. On the right side, there is a 'Layers' panel with several checkboxes. At the bottom of the map area, there are labels for 'DATA DISCLAIMER', 'Data last published on: 02/14/2011', and 'PRIVACY'. To the right of these labels are additional controls for 'Group' (PLSS, SMA) and 'Layer Opacity' (70%).

AT00126149

RECEIVED
BLM AZ STATE OFFICE
RECEIVED
BLM AZ STATE OFFICE

FILED JAN -8 PM 1:34 2014 JAN 21 PM 3:31
AC PHOENIX, ARIZONA PHOENIX, ARIZONA




Lode(2) Amc 426150

Corrected 07/28/2014 HLG

LOCATION NOTICE FOR LODE MINING CLAIM # 2

NOTICE IS HEREBY GIVEN that the Guardians of the Thunderbird lode mining claim has been located

by 3 prospectors whose current mailing address is see attached document for addresses and names: See Exhibit 1-A



The general course of this claim is SW to NW and it is situated in Green Lee County, Arizona. This claim is 1500 feet in length and 600 feet in width. This claim runs

from the location monument on which this location notice is posted approximately N33.250172/W109.247287 SE direction to the N33.250155/W109.245563 end line and N33.254634/W109.248658 1500 feet in a direction to the

N33.254014/W109.250322 end line. This claim is marked by six monuments, one at each corner and one at the center of each end line of the claim.

The location monument on which this notice is posted is situated within Section 22, Township 2 S, Range 30 E, Gila Salt River Base and Meridian, Arizona and this claim encompasses portions of the following quarter section (s), section (s), Township (s) and Range (s) NW 1/4 section of section 22 Township 2 S, Range 30 East.

Gila Salt River Base and Meridian, Arizona.

The locality of this claim with reference to some natural object or permanent monument and additional information (if any) concerning its locality are as follows: The Guardians of the Thunderbird is located SW / NW direction of Pat Mountain Peak Marker.

N33.250526 / W109.247681

DATED AND POSTED on the ground this 18 day of November, 20 13.

LOCATOR (s) Martin Hagg III

Form MCF100 Revised July 2005

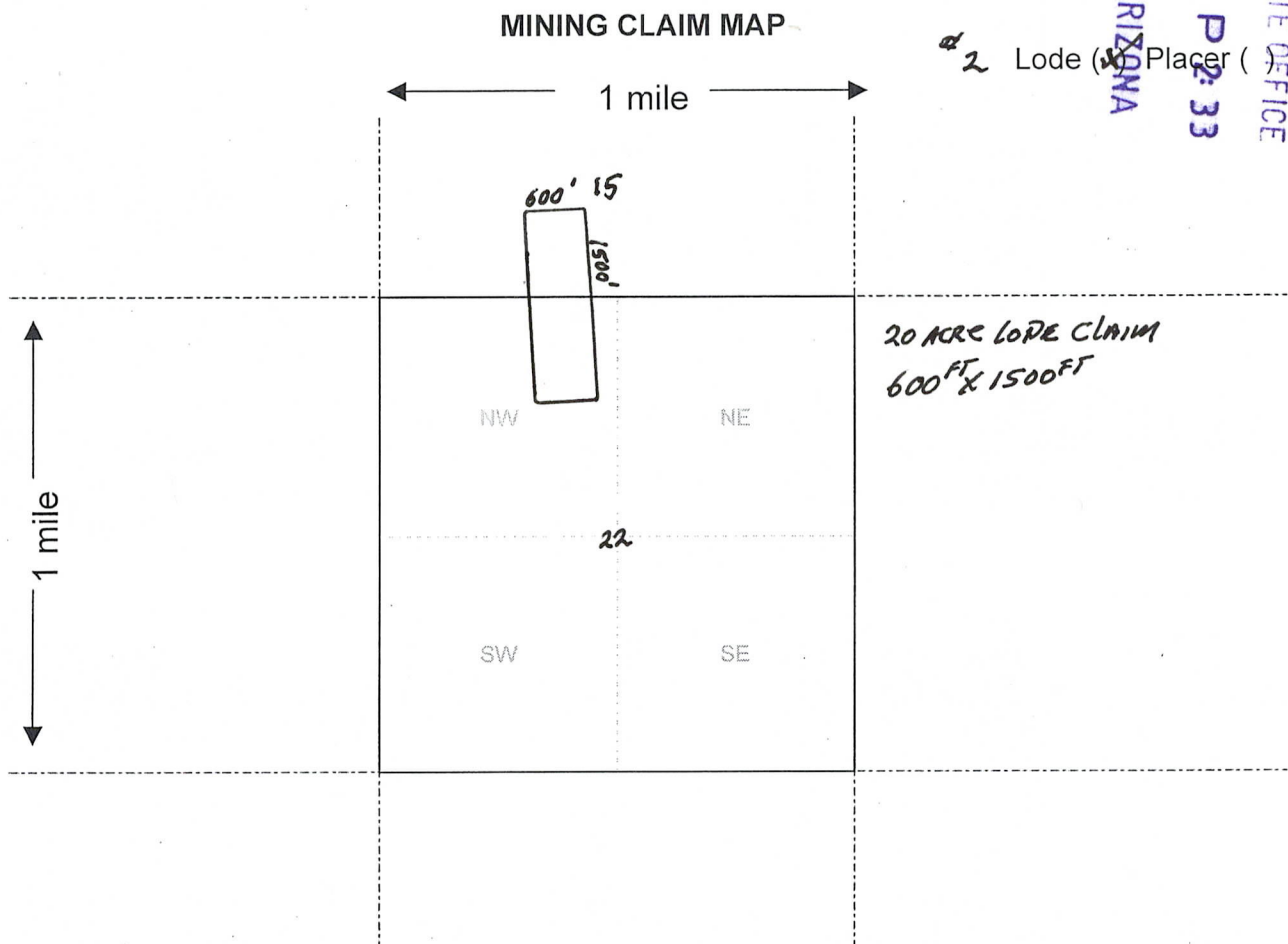
RECEIVED BLM AZ STATE OFFICE PHOENIX, ARIZONA 2014 JAN 21 PM 3:30

426150

CORRECTED MAP
AMC 426150

Gregory Briggs
Amy [unclear]

RECEIVED
BLM AZ STATE OFFICE
2014 AUG 18 P 2:33
PHOENIX, ARIZONA



AMC 426150

Scale : 1" = 2000 feet



- The above map depicts the Guardians of the Thunder mining claim, which is located in Section (s) 22, Township 2 S, Range 30 E, Gila and Salt River Base and Meridian, Greenlee County, Arizona.
- The type of corner and location monuments used are as follows: 4x3" PVC PIPE SURROUNDED BY PILE OF ROCKS AT THE BOTTOM OF THE PVC PIPE OF ALL CORNERS, CLAIM DOCS IN CONTAINERS.
- The bearings and distances in degrees and feet between claim corners are as depicted on the map.

Form MCF100a
Revised July 2005



LOCATION NOTICE FOR LODE MINING CLAIM # 2

NOTICE IS HEREBY GIVEN that the Guardians of the
Thunderbird lode mining claim has been located
by 3 prospectors whose current mailing
address is see attached document for
addresses and names : See Exhibit 1-A.

BLM
Date
Stamp
BLM AZ STATE OFFICE
PHOENIX, ARIZONA
2014 JAN -8 PM 3:30
FILED WITH BLM, BUT NOT
ACCEPTED THIS DATE.

The general course of this claim is SW to NW and it is situated in Green Lee
County, Arizona. This claim is 600 feet in length and 1500 feet in width. This claim runs

from the location monument on which this location notice is posted approximately 600 feet in a
SE direction to the N33.250155W109.245563 end line and N33.254634/W109.248658
N33.254014/W109.250322 end line. This claim is marked by six monuments, one at each corner and one at the center of each

end line of the claim.

The location monument on which this notice is posted is situated within Section 22, Township 2
S, Range 30 E, Gila Salt River Base and Meridian, Arizona and this claim encompasses portions
of the following quarter section (s), section (s), Township (s) and Range (s) NW 1/4 section of section 22
Township 2 S, Range 30 East.

Gila Salt River Base and Meridian, Arizona.

The locality of this claim with reference to some natural object or permanent monument and additional information
(if any) concerning its locality are as follows: The Guardians of the Thunderbird is located
SW / NW direction of Pat Mountain Peak Marker.

N33.250526 / W109.247681

DATED AND POSTED on the ground this 18 day of November, 20 13.

LOCATOR (s) Martin Hagg III

Form MCF100
Revised July 2005

RECEIVED
BLM AZ STATE OFFICE
2014 JAN 21 PM 3:30
PHOENIX, ARIZONA

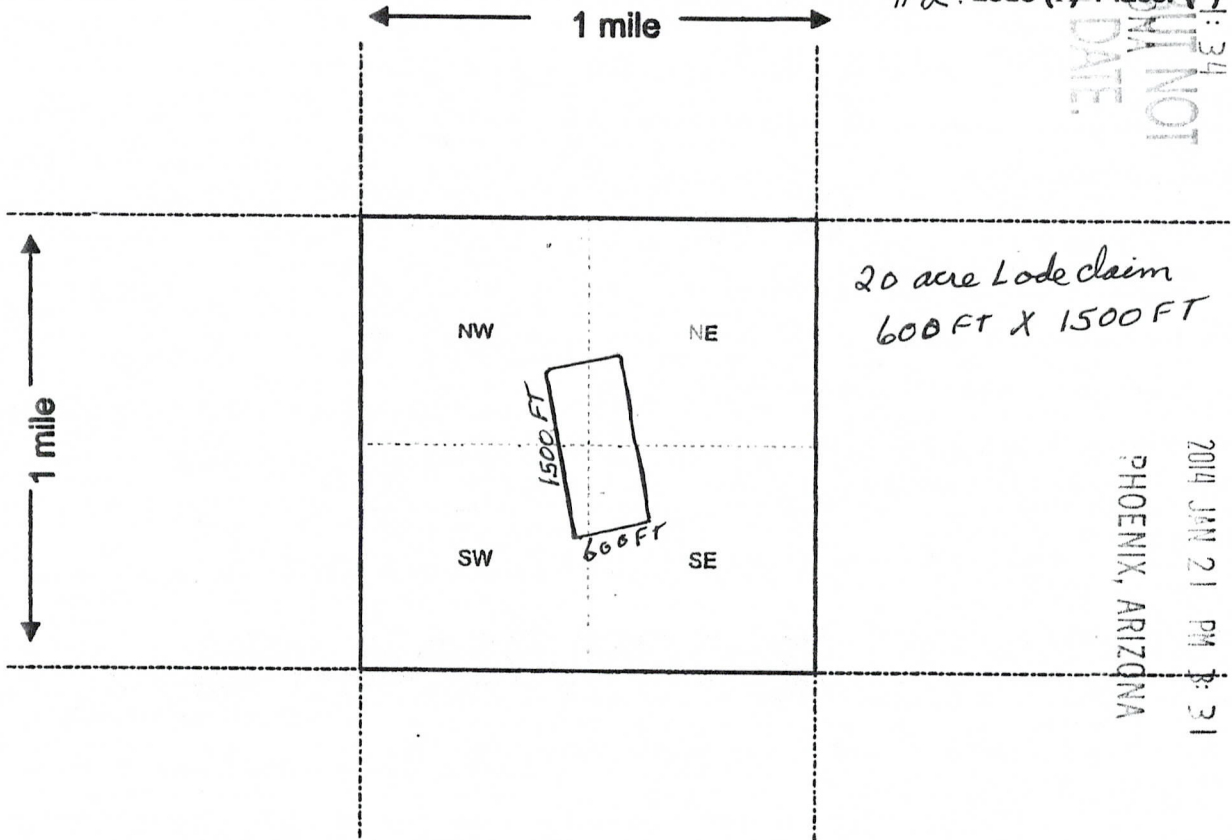
AR10126150

RECEIVED
BLM AZ STATE OFFICE
2014 JAN 28 PM 1:34
PHOENIX, ARIZONA
FILED WITH BLM BUT NOT
ACCEPTED THIS DATE.

RECEIVED
BLM AZ STATE OFFICE

MINING CLAIM MAP

#2 Lode (X) Placer ()



20 acre Lode claim
600 FT X 1500 FT

RECEIVED
BLM AZ STATE OFFICE
2014 JAN 21 PM 8:31
PHOENIX, ARIZONA

RECEIVED
BLM AZ STATE OFFICE

Scale : 1" = 2000 feet



1. The above map depicts the Guardians of the Thunder Bird mining claim, which is located in Section (s) 22, Township 2 S, Range 30 E, Gila and Salt River Base and Meridian, Green Lee County, Arizona.

2. The type of corner and location monuments used are as follows: 4' X 3" PVC pipe surrounded by pile of rocks at the bottom of the PVC pipe of all corners. Claim documents in container.

3. The bearings and distances in degrees and feet between claim corners are as depicted on the map.

Form MCF100a
Revised July 2005

This form is available from the Arizona Department of Mines & Mineral Resources and may be reproduced.

ANCH 26150

Line Free form

zoom in zoom out pan identify Sketch full extent next extent clear pdf lat/long Pump place name town ship selected records Save Link

energy search

Select M

Layers

Rr

Oi

Sc

Se

Rr

Re

Ar

Ar

PL

Ar

St

BL

Bz

Nc

To

W

Dir

Source: Selected Sketch (Identify)(Derive LD)

Townships AZ 14 T25 R30E

Counties Greenlee

State Arizona

DATA DISCLAIMER

Data last published on: 02/14/2011

PRIVACY

Group: PLSS SMA

Layer Opacity: 70

Overlays: Roads Places

2014-00007 01-03-2014 12:49 PM Page 4 of 5

RECEIVED

BLM AZ STATE OFFICE

2014 JAN 21 PM 3:31

PHOENIX, ARIZONA

RECEIVED

BLM AZ STATE OFFICE

FILED WITH BLM, BUT NOT

ACCEPTED THIS DATE.

PHOENIX, ARIZONA

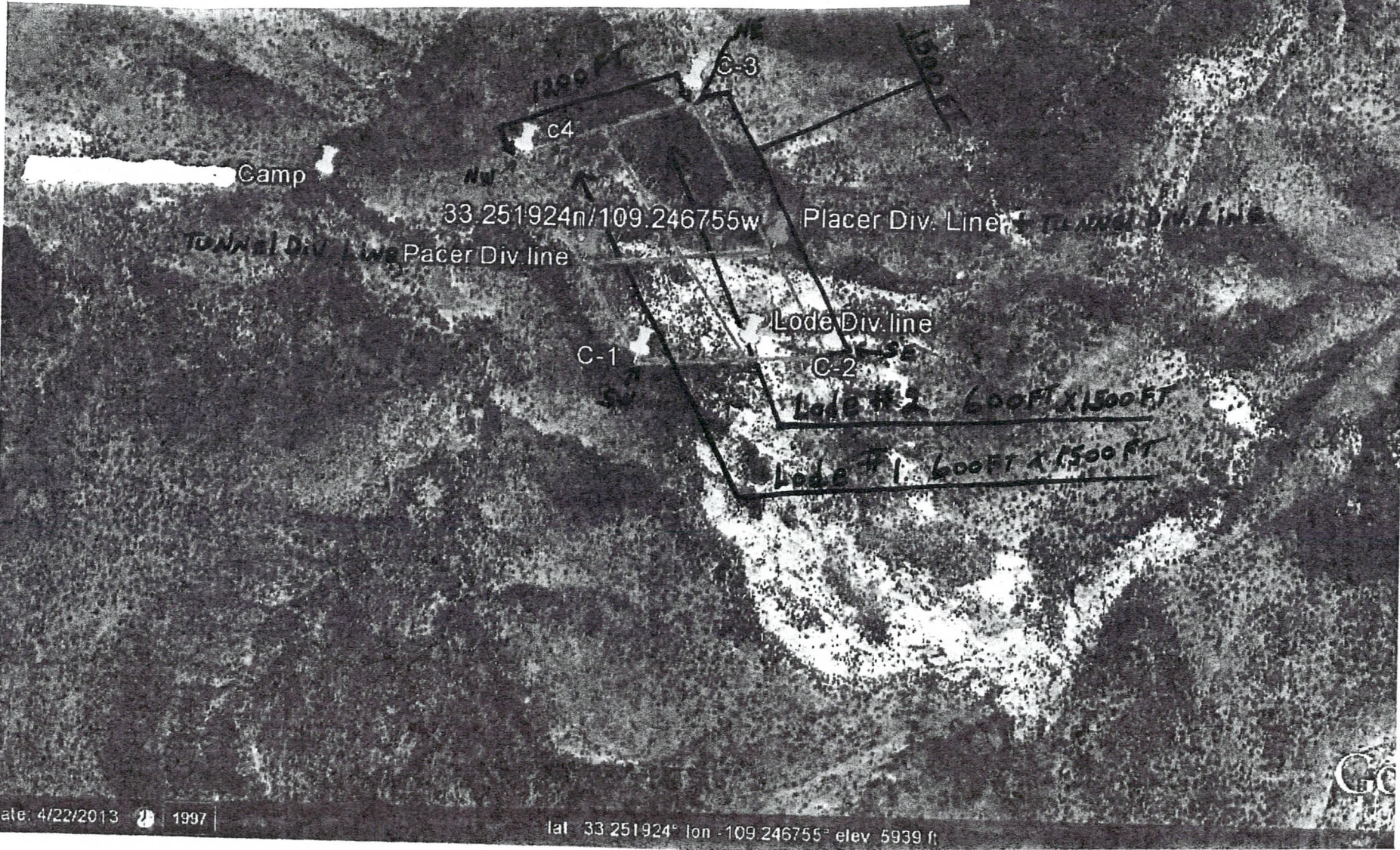
The area of interest is 80 acre area, located at the Green Lee, County Arizona, Gila Salt River Base. The 80 acre area is marked C-1, N33.249908/W109.249457, thence SE 1200ft to marker C-2, N33.250155/W109.245563, thence, 1500ft NE to marker C-3 N33.254634/W109.248658, thence NW to end marker C-4, N33.253585/W109.251701. (SEE MAP MARKED EXHIBIT 1)

The area is divided into Lode #1 & Lode #2, SEE ATTACHED MAP 1, MARKED EXHIBIT 1. Both Lode 1 and 2 are 600ft x 1500ft.

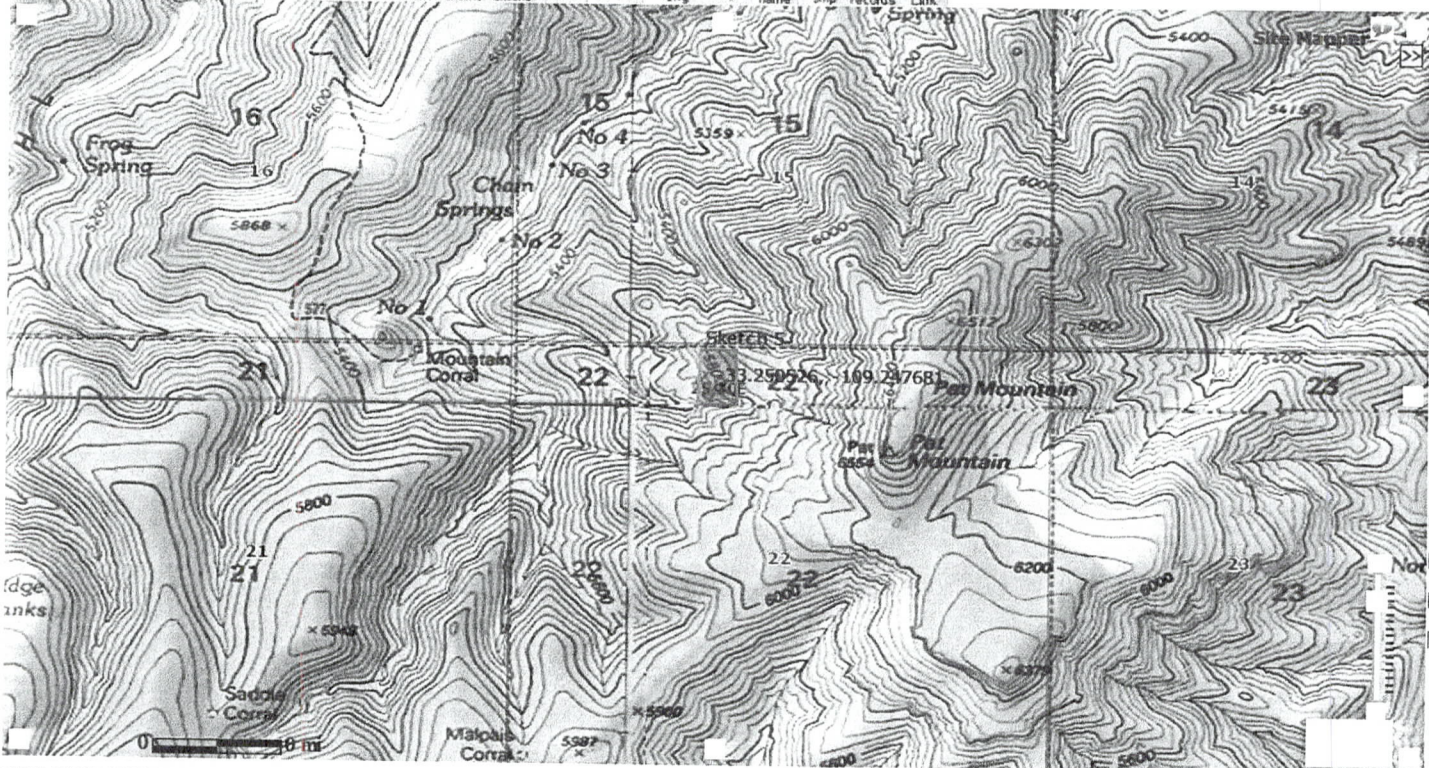

Map marked Exhibit 2, show the outlay of Placer Claim which starts at C-1, running 750ft NW, to Placer dividing line at N33.251601/W109.250794, thence running NE, 1200ft to marker N33.251924/W109.246755, thence running SE, up 750ft to end marker N33.250155/W109.245563.

Map marked Exhibit 3 shows the outlay of the Tunnel Claim which over lays on top of the Placer Claim and the end corners of the both Lode Claims #1 & #2, labeled C-1 & C-2. The GPS marker points of the Placer and Tunnel Claims are the exact marker points and the same 750ft X 1200ft overlaying on top of the Placer Claim. (See Map Labeled Exhibit 2 and 3 showing the outlay of the above mentioned claims.

Exhibit #1



00007 01 03-2014 12:49 PM Page 3 of 5
00008 3-2014 12:49 PM Page 3 of 5



energy search

Select P

Layer

- Rr
- Oi
- Sc
- Se
- Rr
- Re
- Ar
- Ar
- PL
- Ar
- Su
- BL
- Bz
- Nc
- To
- W
- Di

DATA DISCLAIMER

Data last published on: 02/14/2011

PRIVACY

Group: PLSS SMA

Layer Opacity: 70

Overlays: Roads Places

2014-00007 01-03-2014 12:49 PM Page 5 of 5

2014-00008 01-03-2014 12:49 PM Page 5 of 5

RECEIVED
BLM AZ STATE OFFICE

2014 JAN 21 PM 3:31

PHOENIX, ARIZONA

RECEIVED
BLM AZ STATE OFFICE

2014 JAN 8 PM 1:34

FILED WITH BLM REPORT NO. 2014-00007

PHOENIX, ARIZONA

ACCEPTED THIS DATE

DEPARTMENT OF INTERIOR
BUREAU OF LAND MANAGEMENT

Input Parameters for Geographic Report with Land

System Id = CR

Admin State = AZ

Geo State =

Casetype Begins With

Case Disp Txt = AUTHORIZED, CANCELLED, EXPIRED, PENDING, REJECTED, RELINQUISHED, VOID, WITHDRAWN

Mer Twp Rng = 14 0020S 0300E

Section = 022, 999

Mtrs =

Commodity =

Commodity Txt =

Pending Org =


Pend Org Decode =

Total Rows Returned: 0

Hu
4901 EL Camino Real
Las Cruces N.M.

88007 007

DEFINITE MAIL™



7012 3460 0003 4984 0933



U.S. POSTAGE
PAID
DONA ANA, NM
88032
JAN 13, 14
AMOUNT
\$7.17
00026580-03

1000

85004

RECEIVED
ELM STATE OFFICE
2014 JAN 21 PM 3:
PHOENIX, ARIZO1

ATTN - IAC
ARIZONA STATE OFFICE
ARIZONA BUREAU OF LAND MANAGEMENT
ONE NORTH CENTRAL AVENUE
SUITE 800
PHOENIX, ARIZONA
85004-4424